



trase

Bom jesus do tocantins

COMMODITY YEAR COUNTRY BIOME
Corn 2017 Brazil Amazonia

AREA PRODUCTION OF CORN CORN LAND
2,817 km² 4,725 t 2,100 ha

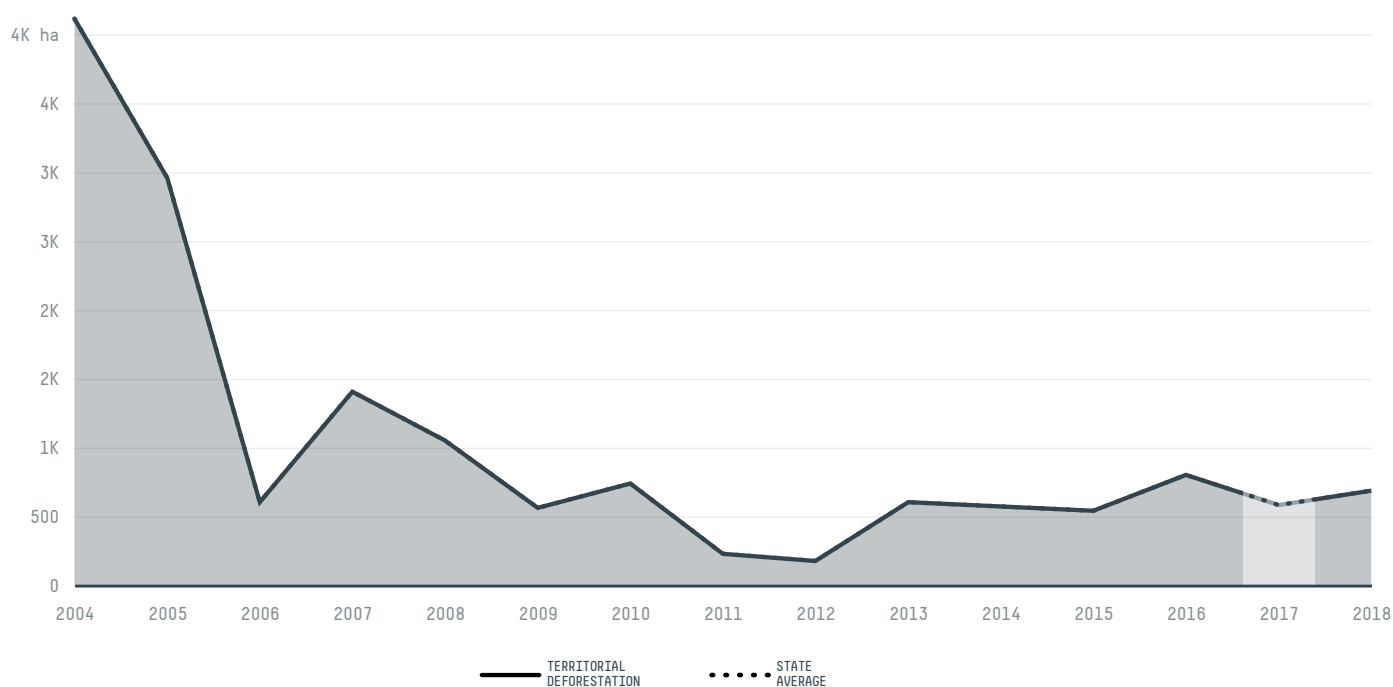
In 2017, Bom Jesus Do Tocantins produced 4,725 t of corn occupying a total of 2,100 ha of land. With less than 0.01% of the total production, it ranks 1213th in Brazil in corn production.

AGRICULTURAL INDICATORS	SCORE
Production of corn	4,725 t
Corn yield	2.3 t/ha
Agricultural land used for corn	66.3 %
Production of corn (first crop)	4,725 t
Production of corn (second crop)	0 t
Area of corn (first crop)	2,100 ha
Area of corn (second crop)	0 ha
Corn yield (first crop)	2.3 t/ha
Corn yield (second crop)	0 t/ha
ENVIRONMENTAL INDICATORS	SCORE
Territorial deforestation	587 ha
Land-based CO2 emissions	409,114.2 t CO2


SOCIO-ECONOMIC INDICATORS	SCORE
Human Development Index	0.589 /1
GDP per capita	- USD/capita
GDP from agriculture	- %
Smallholder dominance	46 %
Reported cases of forced labour	-
Population	15,916
Reported cases of land conflicts	-

TERRITORIAL GOVERNANCE	SCORE
Legal Reserve deficit	14,300 ha
Legal Reserve deficit as a % of private land	8.2 %
Protected vegetation in private land	66,472.2 ha
Unprotected vegetation in private land	1,484.1 ha

DEFORESTATION TRAJECTORY OF BOM JESUS DO TOCANTINS



TOP TRADERS OF CORN IN BOM JESUS DO TOCANTINS IN 2017



TOP IMPORTING COUNTRIES OF CORN FROM BOM JESUS DO TOCANTINS IN 2017



 Stockholm Environment Institute

 vizzuality

 The Global Environment Facility

 WWF

 Europe

 Global Canopy Programme

 The European Forest Institute


 Gordon and Betty Moore Foundation

 The Nature Conservancy

and many other organizations and individuals.

 Department for International Development

 Formas

 Norway's International Climate and Forest Initiative (NICFI)

[Terms of Use](#) · [Privacy policy](#) · [Cookie policy](#) · [Contact us](#)