



trase

Alto alegre

COMMODITY YEAR COUNTRY BIOME
Corn **2017** **Brazil** **Amazonia**

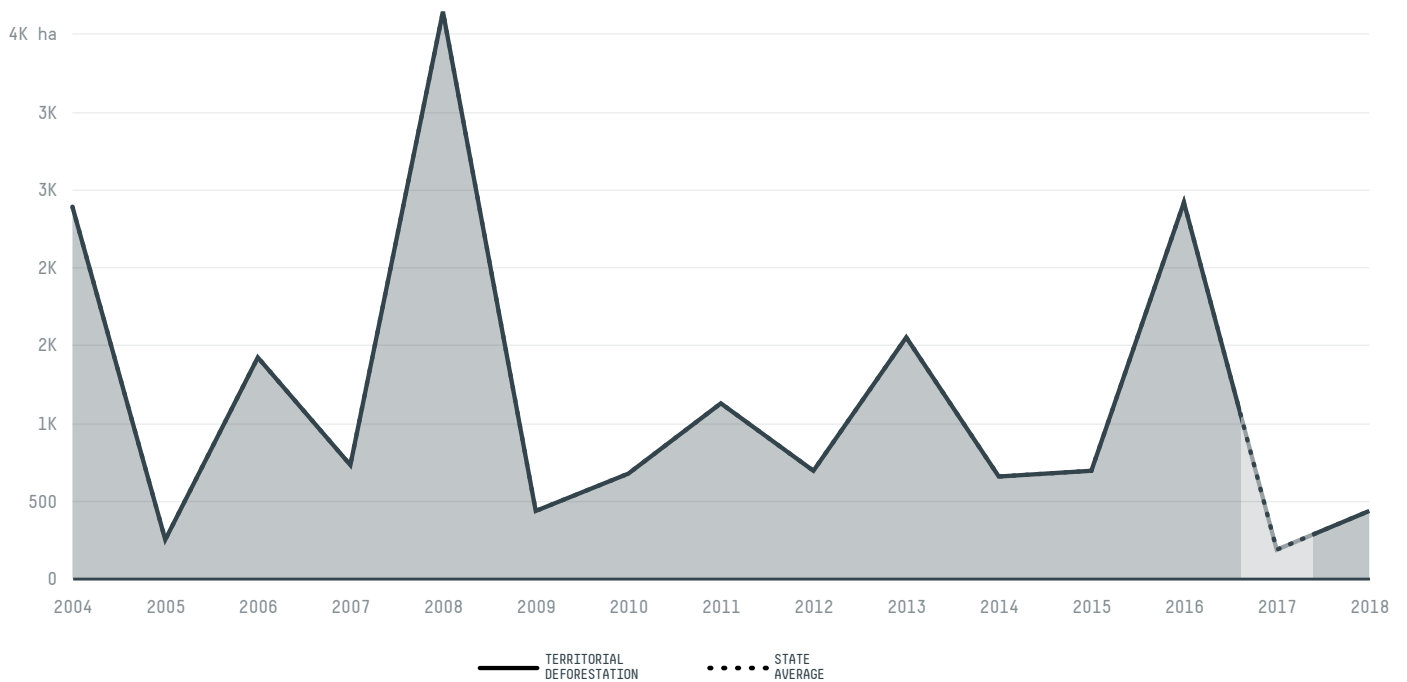
AREA PRODUCTION OF CORN CORN LAND
25,567 km² **8,640 t** **1,200 ha**

In 2017, Alto Alegre produced 8,640 t of corn occupying a total of 1,200 ha of land. With 0.01% of the total production, it ranks 989th in Brazil in corn production.


AGRICULTURAL INDICATORS	SCORE
Production of corn	8,640 t
Corn yield	7.2 t/ha
Agricultural land used for corn	11.8 %
Production of corn (first crop)	0 t
Production of corn (second crop)	8,640 t
Area of corn (first crop)	0 ha
Area of corn (second crop)	1,200 ha
Corn yield (first crop)	0 t/ha
Corn yield (second crop)	7.2 t/ha
ENVIRONMENTAL INDICATORS	SCORE
Territorial deforestation	182 ha
Land-based CO2 emissions	84,922.8 t CO2

SOCIO-ECONOMIC INDICATORS	SCORE
Human Development Index	0.542 /1
GDP per capita	- USD/capita
GDP from agriculture	- %
Smallholder dominance	37 %
Reported cases of forced labour	-
Population	16,428
Reported cases of land conflicts	1
TERRITORIAL GOVERNANCE	SCORE
Legal Reserve deficit	100.9 ha
Legal Reserve deficit as a % of private land	0 %
Protected vegetation in private land	169,104 ha
Unprotected vegetation in private land	98,150.8 ha

DEFORESTATION TRAJECTORY OF ALTO ALEGRE



TOP TRADERS OF CORN IN ALTO ALEGRE IN 2017



TOP IMPORTING COUNTRIES OF CORN FROM ALTO ALEGRE IN 2017




 Stockholm Environment Institute

 vizzuality

 The Global Environment Facility

 WWF

 Europe

 Global Canopy Programme

 The European Forest Institute


 Gordon and Betty Moore Foundation

 The Nature Conservancy

and many other organizations and individuals.

 Department for International Development

 Formas

 Norway's International Climate and Forest Initiative (NICFI)

[Terms of Use](#) · [Privacy policy](#) · [Cookie policy](#) · [Contact us](#)