



trase

Maraa

COMMODITY YEAR COUNTRY BIOME
Corn 2017 Brazil Amazonia

AREA PRODUCTION OF CORN CORN LAND
16,831 km² 46 t 18 ha

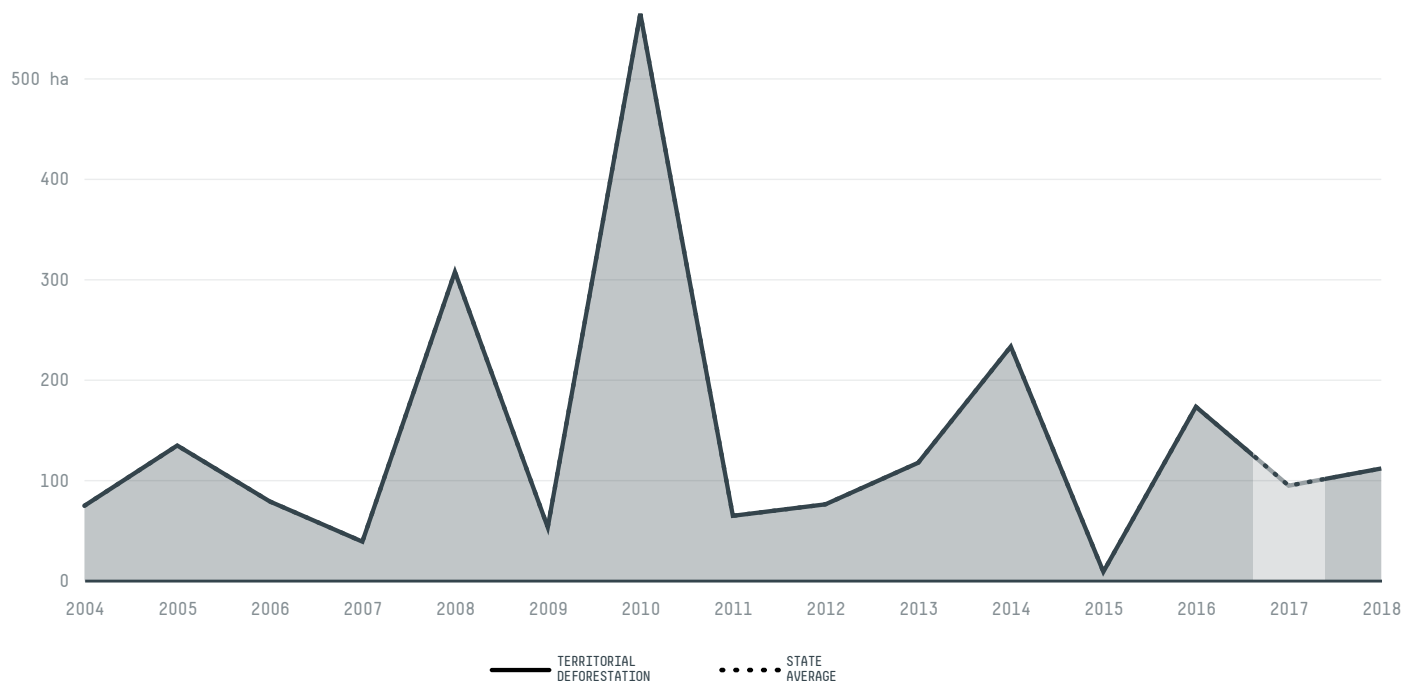
In 2017, Maraa produced 46 t of corn occupying a total of 18 ha of land. With less than 0.01% of the total production, it ranks 2185th in Brazil in corn production.

AGRICULTURAL INDICATORS	SCORE
Production of corn	46 t
Corn yield	2.6 t/ha
Agricultural land used for corn	0.5 %
Production of corn (first crop)	0 t
Production of corn (second crop)	46 t
Area of corn (first crop)	0 ha
Area of corn (second crop)	18 ha
Corn yield (first crop)	0 t/ha
Corn yield (second crop)	2.6 t/ha
ENVIRONMENTAL INDICATORS	SCORE
Territorial deforestation	95 ha
Land-based CO2 emissions	73,990.2 t CO2

SOCIO-ECONOMIC INDICATORS	SCORE
Human Development Index	0.498 /1
GDP per capita	- USD/capita
GDP from agriculture	- %
Smallholder dominance	36 %
Reported cases of forced labour	-
Population	18,310
Reported cases of land conflicts	-

TERRITORIAL GOVERNANCE	SCORE
Legal Reserve deficit	0 ha
Legal Reserve deficit as a % of private land	0 %
Protected vegetation in private land	1,313.8 ha
Unprotected vegetation in private land	181.2 ha


DEFORESTATION TRAJECTORY OF MARAA



TOP TRADERS OF CORN IN MARAA IN 2017



TOP IMPORTING COUNTRIES OF CORN FROM MARAA IN 2017




 Stockholm Environment Institute

 vizzuality

 The Global Environment Facility

 WWF

 Europe

 Global Canopy Programme

 The European Forest Institute

 Gordon and Betty Moore Foundation

 The Nature Conservancy

and many other organizations and individuals.

 Department for International Development

 Formas

 Norway's International Climate and Forest Initiative (NICFI)

[Terms of Use](#) · [Privacy policy](#) · [Cookie policy](#) · [Contact us](#)