



# trase

## Urucara

COMMODITY    YEAR    COUNTRY    BIOME  
**Corn    2017    Brazil    Amazonia**

AREA    PRODUCTION OF CORN    CORN LAND  
**27,905 km<sup>2</sup>    165 t    55 ha**

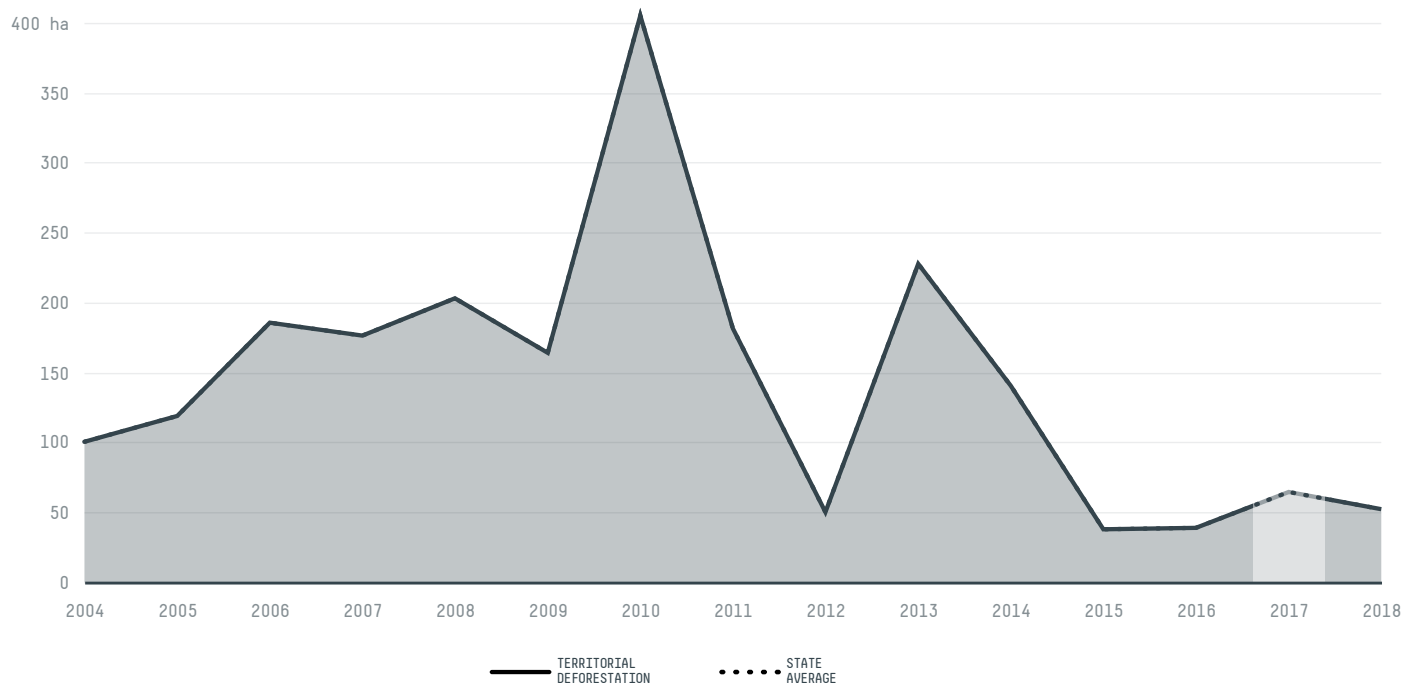
In 2017, Urucara produced 165 t of corn occupying a total of 55 ha of land. With less than 0.01% of the total production, it ranks 2080th in Brazil in corn production.

AGRICULTURAL INDICATORS	SCORE
Production of corn	165 t
Corn yield	3 t/ha
Agricultural land used for corn	9 %
Production of corn (first crop)	165 t
Production of corn (second crop)	0 t
Area of corn (first crop)	55 ha
Area of corn (second crop)	0 ha
Corn yield (first crop)	3 t/ha
Corn yield (second crop)	0 t/ha
ENVIRONMENTAL INDICATORS	SCORE
Territorial deforestation	64 ha
Land-based CO2 emissions	45,303.4 t CO2


SOCIO-ECONOMIC INDICATORS	SCORE
Human Development Index	0.62 /1
GDP per capita	- USD/capita
GDP from agriculture	- %
Smallholder dominance	74 %
Reported cases of forced labour	-
Population	17,367
Reported cases of land conflicts	-

TERRITORIAL GOVERNANCE	SCORE
Legal Reserve deficit	36.6 ha
Legal Reserve deficit as a % of private land	0.1 %
Protected vegetation in private land	22,670.1 ha
Unprotected vegetation in private land	3,677.7 ha

### DEFORESTATION TRAJECTORY OF URUCARA




## TOP TRADERS OF CORN IN URUCARA IN 2017



## TOP IMPORTING COUNTRIES OF CORN FROM URUCARA IN 2017




 Stockholm Environment Institute

 vizzuality

 The Global Environment Facility

 WWF

 Europe

 Global Canopy Programme

 The European Forest Institute


 Gordon and Betty Moore Foundation

 The Nature Conservancy

and many other organizations and individuals.

 Department for International Development

 Formas

 Norway's International Climate and Forest Initiative (NICFI)

[Terms of Use](#) · [Privacy policy](#) · [Cookie policy](#) · [Contact us](#)