



# trase

## Careiro

COMMODITY    YEAR    COUNTRY    BIOME  
**Corn**    **2017**    **Brazil**    **Amazonia**

AREA    PRODUCTION OF CORN    CORN LAND  
**6,091 km<sup>2</sup>**    **43 t**    **20 ha**

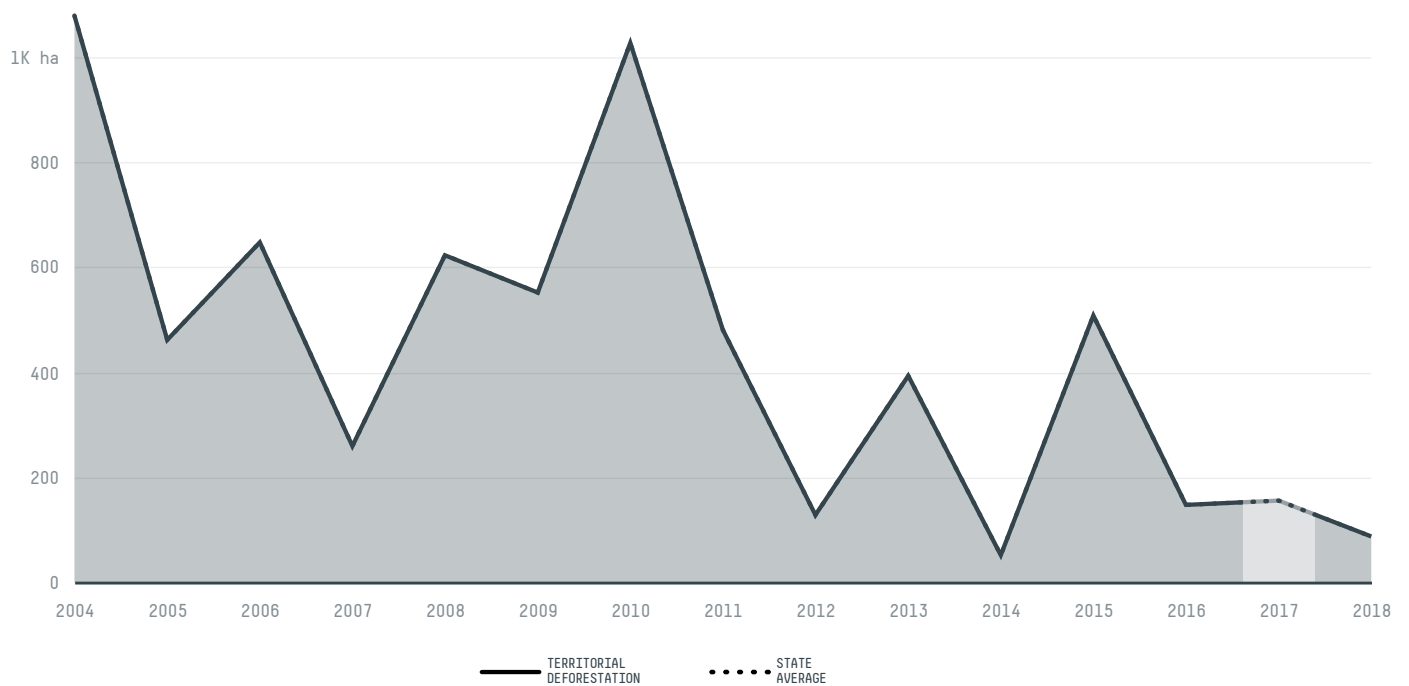
In 2017, Careiro produced 43 t of corn occupying a total of 20 ha of land. With less than 0.01% of the total production, it ranks 2188th in Brazil in corn production.

AGRICULTURAL INDICATORS	SCORE
Production of corn	43 t
Corn yield	2.2 t/ha
Agricultural land used for corn	2.8 %
Production of corn (first crop)	43 t
Production of corn (second crop)	0 t
Area of corn (first crop)	22 ha
Area of corn (second crop)	0 ha
Corn yield (first crop)	2.2 t/ha
Corn yield (second crop)	0 t/ha
ENVIRONMENTAL INDICATORS	SCORE
Territorial deforestation	156 ha
Land-based CO2 emissions	108,639.5 t CO2


SOCIO-ECONOMIC INDICATORS	SCORE
Human Development Index	0.557 /1
GDP per capita	- USD/capita
GDP from agriculture	- %
Smallholder dominance	90 %
Reported cases of forced labour	-
Population	35,431
Reported cases of land conflicts	-

TERRITORIAL GOVERNANCE	SCORE
Legal Reserve deficit	28.4 ha
Legal Reserve deficit as a % of private land	0 %
Protected vegetation in private land	100,418.9 ha
Unprotected vegetation in private land	11,499.7 ha


### DEFORESTATION TRAJECTORY OF CAREIRO



## TOP TRADERS OF CORN IN CAREIRO IN 2017



## TOP IMPORTING COUNTRIES OF CORN FROM CAREIRO IN 2017



 Stockholm Environment Institute

 vizzuality

 The Global Environment Facility

 WWF

 Europe

 Global Canopy Programme

 The European Forest Institute

 Gordon and Betty Moore Foundation

 The Nature Conservancy

and many other organizations and individuals.

 Department for International Development

 Formas

 Norway's International Climate and Forest Initiative (NICFI)

[Terms of Use](#) · [Privacy policy](#) · [Cookie policy](#) · [Contact us](#)