



trase

Caapiranga

COMMODITY YEAR COUNTRY BIOME
Corn 2015 Brazil Amazonia

AREA PRODUCTION OF CORN CORN LAND
9,457 km² 41 t 15 ha

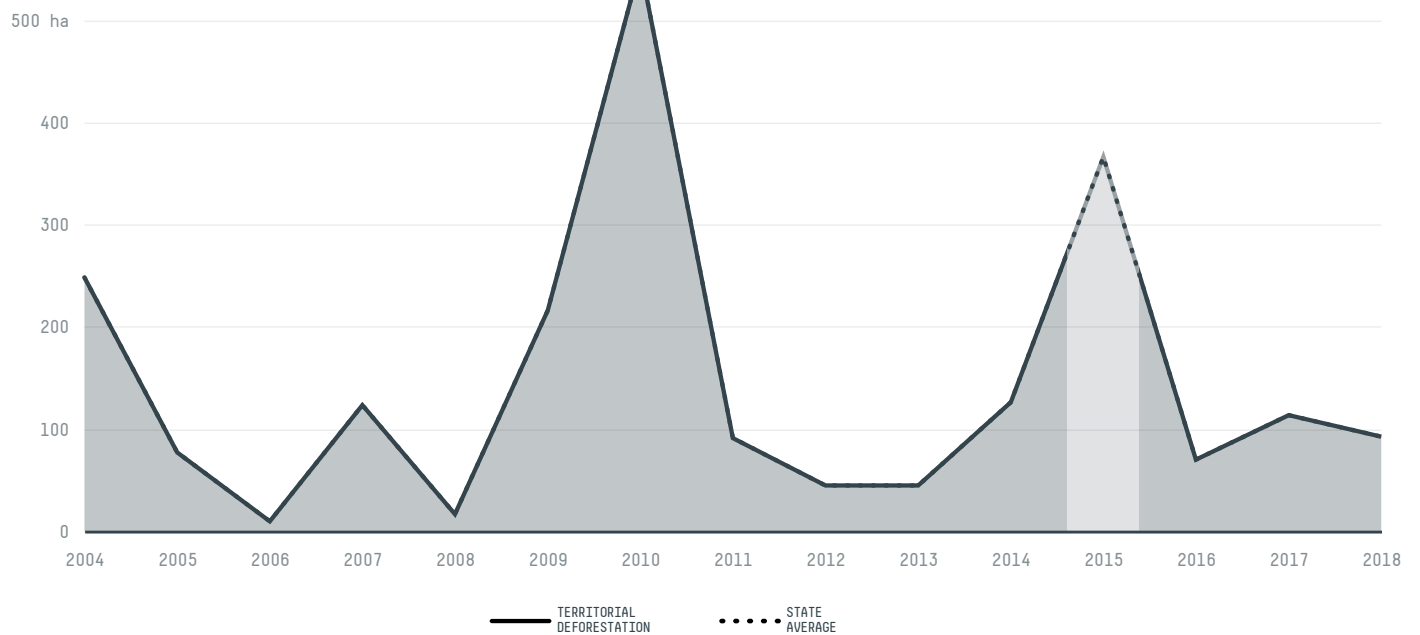
In 2015, Caapiranga produced 41 t of corn occupying a total of 15 ha of land. With less than 0.01% of the total production, it ranks 1983rd in Brazil in corn production.

AGRICULTURAL INDICATORS	SCORE
Production of corn	41 t
Corn yield	2.7 t/ha
Agricultural land used for corn	5 %
Production of corn (first crop)	41 t
Production of corn (second crop)	0 t
Area of corn (first crop)	15 ha
Area of corn (second crop)	0 ha
Corn yield (first crop)	2.7 t/ha
Corn yield (second crop)	0 t/ha
ENVIRONMENTAL INDICATORS	SCORE
Territorial deforestation	367 ha
Land-based CO2 emissions	263,730.4 t CO2


SOCIO-ECONOMIC INDICATORS	SCORE
Human Development Index	0.569 /1
GDP per capita	3,274 USD/capita
GDP from agriculture	44.3 %
Smallholder dominance	88 %
Reported cases of forced labour	-
Population	12,004
Reported cases of land conflicts	-

TERRITORIAL GOVERNANCE	SCORE
Legal Reserve deficit	0 ha
Legal Reserve deficit as a % of private land	0 %
Protected vegetation in private land	7,813.2 ha
Unprotected vegetation in private land	1,307.8 ha


DEFORESTATION TRAJECTORY OF CAAPIRANGA



TOP TRADERS OF CORN IN CAAPIRANGA IN 2015



TOP IMPORTING COUNTRIES OF CORN FROM CAAPIRANGA IN 2015



 Stockholm Environment Institute

 vizzuality

 The Global Environment Facility

 WWF

 Europe

 Global Canopy Programme

 The European Forest Institute

 Gordon and Betty Moore Foundation

 The Nature Conservancy

and many other organizations and individuals.

 Department for International Development

 Formas

 Norway's International Climate and Forest Initiative (NICFI)

[Terms of Use](#) · [Privacy policy](#) · [Cookie policy](#) · [Contact us](#)