



trase

Jutai

COMMODITY YEAR COUNTRY BIOME
Corn **2016** **Brazil** **Amazonia**

AREA PRODUCTION OF CORN CORN LAND
69,457 km² **12 t** **4 ha**

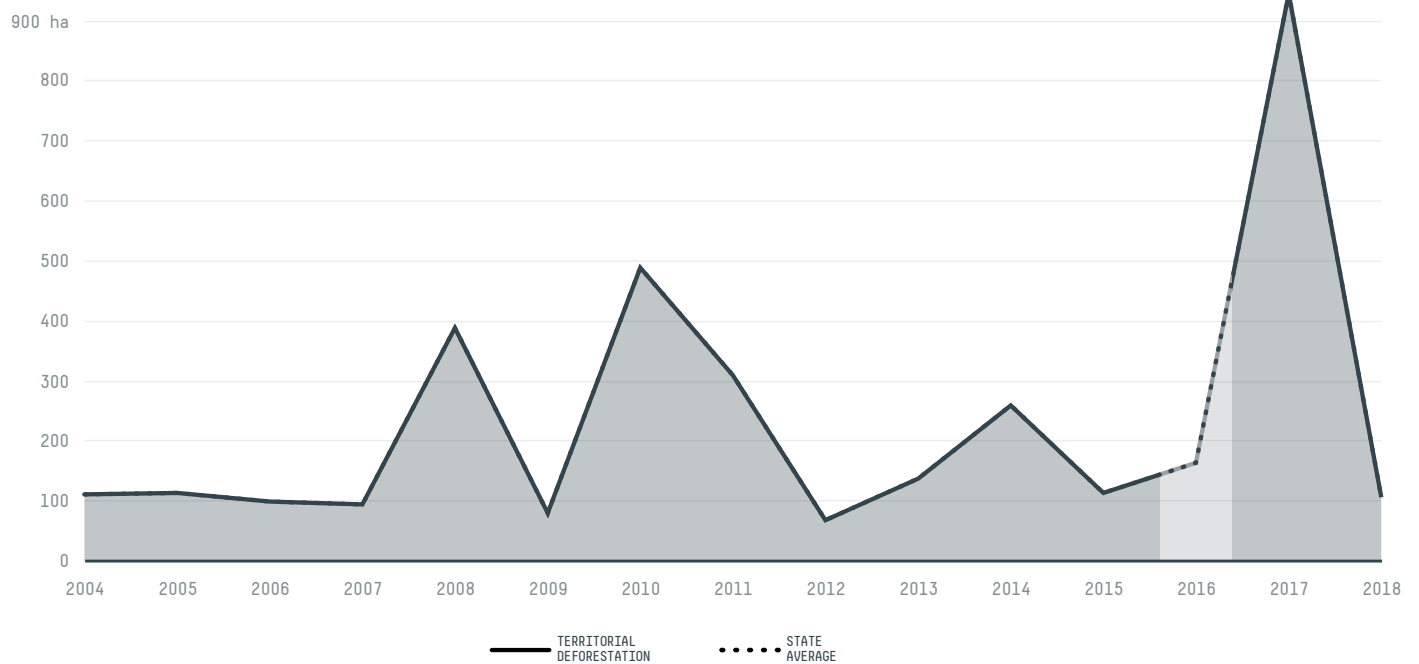
In 2016, Jutai produced 12 t of corn occupying a total of 4 ha of land. With less than 0.01% of the total production, it ranks 1945th in Brazil in corn production.

AGRICULTURAL INDICATORS	SCORE
Production of corn	12 t
Corn yield	3 t/ha
Agricultural land used for corn	0.4 %
Production of corn (first crop)	12 t
Production of corn (second crop)	0 t
Area of corn (first crop)	5 ha
Area of corn (second crop)	0 ha
Corn yield (first crop)	3 t/ha
Corn yield (second crop)	0 t/ha
ENVIRONMENTAL INDICATORS	SCORE
Territorial deforestation	163 ha
Land-based CO2 emissions	134,810.7 t CO2


SOCIO-ECONOMIC INDICATORS	SCORE
Human Development Index	0.516 /1
GDP per capita	3,501 USD/capita
GDP from agriculture	43 %
Smallholder dominance	6 %
Reported cases of forced labour	-
Population	17,376
Reported cases of land conflicts	-

TERRITORIAL GOVERNANCE	SCORE
Legal Reserve deficit	0 ha
Legal Reserve deficit as a % of private land	0 %
Protected vegetation in private land	173,133.5 ha
Unprotected vegetation in private land	31,384.3 ha


DEFORESTATION TRAJECTORY OF JUTAI



TOP TRADERS OF CORN IN JUTAI IN 2016



TOP IMPORTING COUNTRIES OF CORN FROM JUTAI IN 2016



 Stockholm Environment Institute

 vizzuality

 The Global Environment Facility

 WWF

 Europe

 Global Canopy Programme

 The European Forest Institute

 Gordon and Betty Moore Foundation

 The Nature Conservancy

and many other organizations and individuals.

 Department for International Development

 Formas

 Norway's International Climate and Forest Initiative (NICFI)

[Terms of Use](#) · [Privacy policy](#) · [Cookie policy](#) · [Contact us](#)