



trase

Tefe

COMMODITY YEAR COUNTRY BIOME
Corn **2016** **Brazil** **Amazonia**

AREA PRODUCTION OF CORN CORN LAND
23,692 km² **225 t** **90 ha**

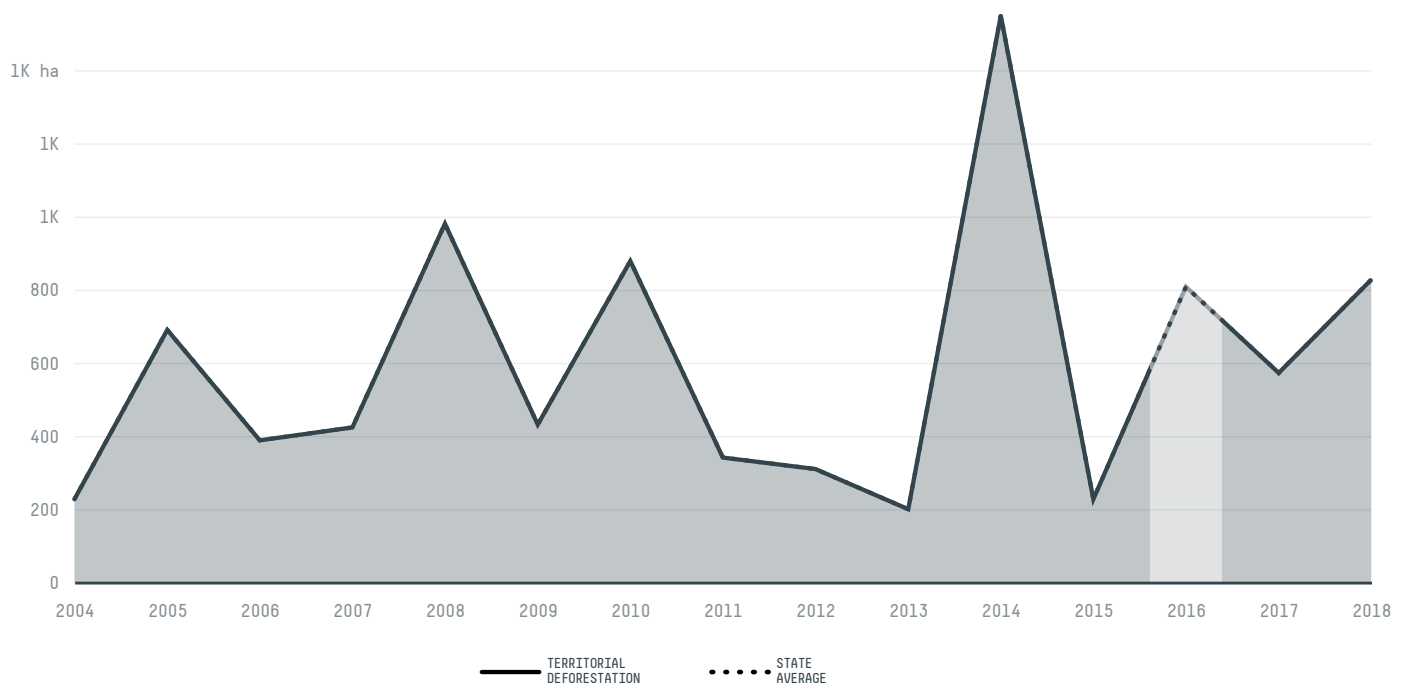
In 2016, Tefe produced 225 t of corn occupying a total of 90 ha of land. With less than 0.01% of the total production, it ranks 1773rd in Brazil in corn production.

AGRICULTURAL INDICATORS	SCORE
Production of corn	225 t
Corn yield	2.5 t/ha
Agricultural land used for corn	1.1 %
Production of corn (first crop)	225 t
Production of corn (second crop)	0 t
Area of corn (first crop)	90 ha
Area of corn (second crop)	0 ha
Corn yield (first crop)	2.5 t/ha
Corn yield (second crop)	0 t/ha
ENVIRONMENTAL INDICATORS	SCORE
Territorial deforestation	808 ha
Land-based CO2 emissions	582,237.5 t CO2

SOCIO-ECONOMIC INDICATORS	SCORE
Human Development Index	0.639 /1
GDP per capita	2,993 USD/capita
GDP from agriculture	24.9 %
Smallholder dominance	15 %
Reported cases of forced labour	-
Population	62,885
Reported cases of land conflicts	-

TERRITORIAL GOVERNANCE	SCORE
Legal Reserve deficit	0 ha
Legal Reserve deficit as a % of private land	0 %
Protected vegetation in private land	77,836.6 ha
Unprotected vegetation in private land	13,924.7 ha


DEFORESTATION TRAJECTORY OF TEFE



TOP TRADERS OF CORN IN TEFE IN 2016



TOP IMPORTING COUNTRIES OF CORN FROM TEFE IN 2016



 Stockholm Environment Institute

 vizzuality

 The Global Environment Facility

 WWF

 Europe

 Global Canopy Programme

 The European Forest Institute


 Gordon and Betty Moore Foundation

 The Nature Conservancy

and many other organizations and individuals.

 Department for International Development

 Formas

 Norway's International Climate and Forest Initiative (NICFI)

[Terms of Use](#) · [Privacy policy](#) · [Cookie policy](#) · [Contact us](#)