



trase

Epitaciolandia

COMMODITY YEAR COUNTRY BIOME
Corn **2017** **Brazil** **Amazonia**

AREA PRODUCTION OF CORN CORN LAND
1,655 km² **4,610 t** **1,701 ha**

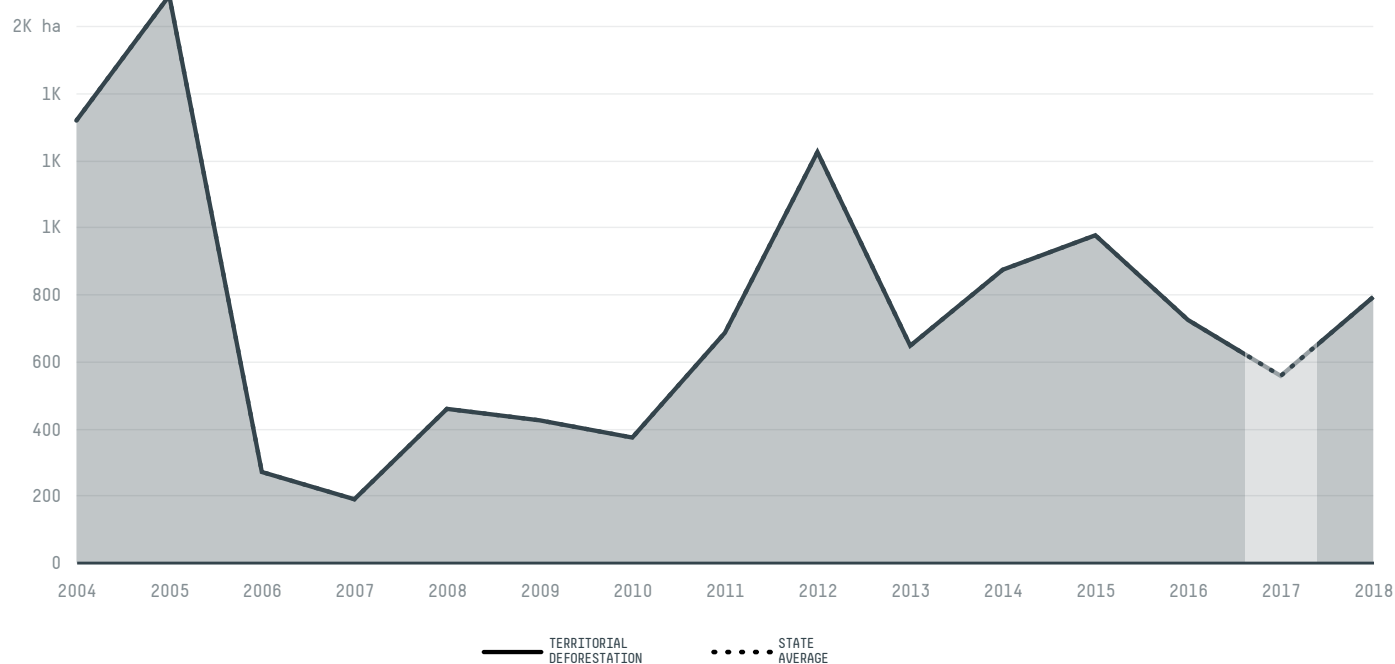
In 2017, Epitaciolandia produced 4,610 t of corn occupying a total of 1,701 ha of land. With less than 0.01% of the total production, it ranks 1222nd in Brazil in corn production. The largest exporter of corn in Epitaciolandia was Granosbrazil Imp. E Exp. Ltda., which accounted for 100.0% of the total exports, and the main destination was Peru.

AGRICULTURAL INDICATORS	SCORE
Production of corn	4,610 t
Corn yield	2.7 t/ha
Agricultural land used for corn	54.9 %
Production of corn (first crop)	4,320 t
Production of corn (second crop)	290 t
Area of corn (first crop)	1,600 ha
Area of corn (second crop)	100 ha
Corn yield (first crop)	2.7 t/ha
Corn yield (second crop)	2.9 t/ha
ENVIRONMENTAL INDICATORS	SCORE
Territorial deforestation	558 ha


SOCIO-ECONOMIC INDICATORS	SCORE
Human Development Index	0.653 /1
GDP per capita	- USD/capita
GDP from agriculture	- %
Smallholder dominance	65 %
Reported cases of forced labour	-
Population	16,099
Reported cases of land conflicts	-

TERRITORIAL GOVERNANCE	SCORE
Legal Reserve deficit	1,234.5 ha
Legal Reserve deficit as a % of private land	1.5 %
Protected vegetation in private land	37,387.5 ha
Unprotected vegetation in private land	193.3 ha


DEFORESTATION TRAJECTORY OF EPITACIOLANDIA



TOP TRADERS OF CORN IN EPITACIOLANDIA IN 2017



TOP IMPORTING COUNTRIES OF CORN FROM EPITACIOLANDIA IN 2017



 Stockholm Environment Institute

 vizzuality

 The Global Environment Facility

 WWF

 Europe

 Global Canopy Programme

 The European Forest Institute

 Gordon and Betty Moore Foundation

 The Nature Conservancy

and many other organizations and individuals.

 Department for International Development

 Formas

 Norway's International Climate and Forest Initiative (NICFI)

[Terms of Use](#) · [Privacy policy](#) · [Cookie policy](#) · [Contact us](#)