



trase

Porto acre

COMMODITY YEAR COUNTRY BIOME
Corn **2016** **Brazil** **Amazonia**

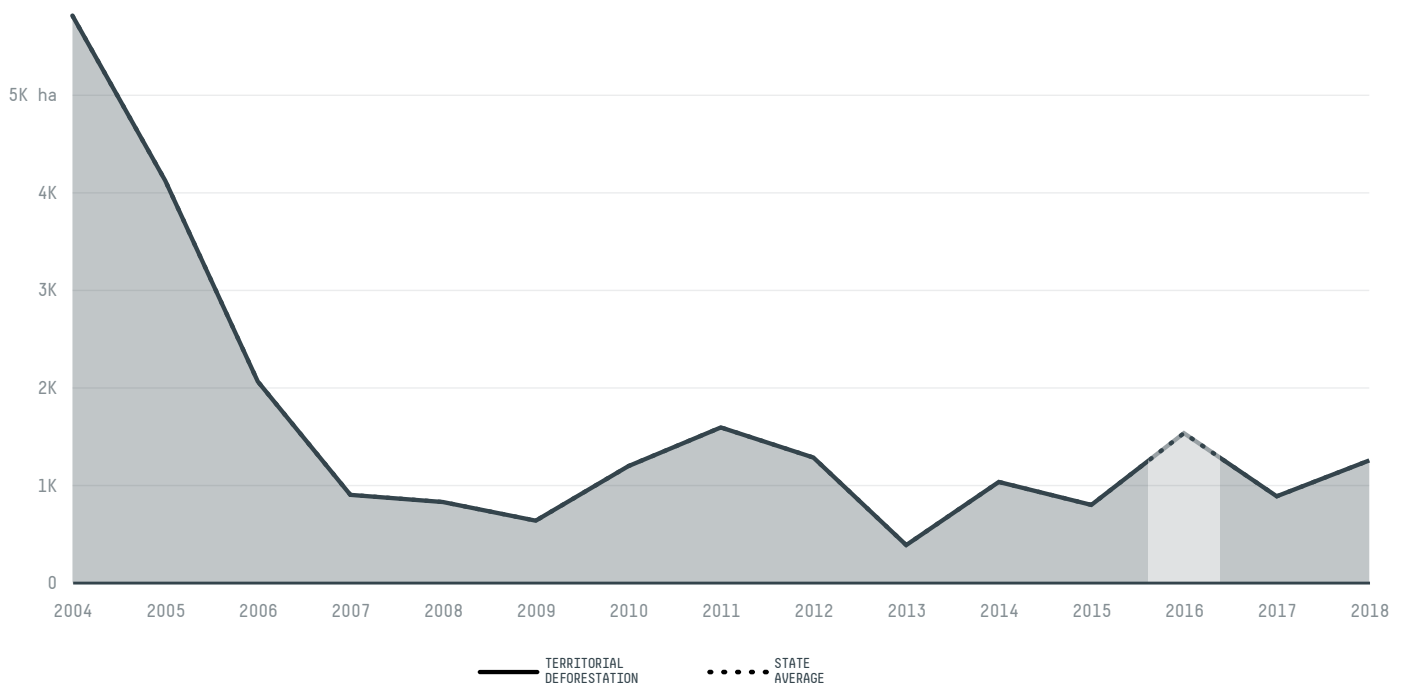
AREA PRODUCTION OF CORN CORN LAND
2,605 km² **7,830 t** **2,700 ha**

In 2016, Porto Acre produced 7,830 t of corn occupying a total of 2,700 ha of land. With 0.01% of the total production, it ranks 894th in Brazil in corn production.

AGRICULTURAL INDICATORS	SCORE
Production of corn	7,830 t
Corn yield	2.9 t/ha
Agricultural land used for corn	54.4 %
Production of corn (first crop)	7,830 t
Production of corn (second crop)	0 t
Area of corn (first crop)	2,700 ha
Area of corn (second crop)	0 ha
Corn yield (first crop)	2.9 t/ha
Corn yield (second crop)	0 t/ha
ENVIRONMENTAL INDICATORS	SCORE
Territorial deforestation	1,527 ha
Land-based CO2 emissions	1,018,752.5 t CO2

SOCIO-ECONOMIC INDICATORS	SCORE
Human Development Index	0.576 /1
GDP per capita	3,737 USD/capita
GDP from agriculture	36.9 %
Smallholder dominance	51 %
Reported cases of forced labour	-
Population	16,029
Reported cases of land conflicts	-
TERRITORIAL GOVERNANCE	SCORE
Legal Reserve deficit	3,498.9 ha
Legal Reserve deficit as a % of private land	1.2 %
Protected vegetation in private land	170,452.2 ha
Unprotected vegetation in private land	5,171.8 ha


DEFORESTATION TRAJECTORY OF PORTO ACRE



TOP TRADERS OF CORN IN PORTO ACRE IN 2016



TOP IMPORTING COUNTRIES OF CORN FROM PORTO ACRE IN 2016



 Stockholm Environment Institute

 vizzuality

 The Global Environment Facility

 WWF

 Europe

 Global Canopy Programme

 The European Forest Institute


 Gordon and Betty Moore Foundation

 The Nature Conservancy

and many other organizations and individuals.

 Department for International Development

 Formas

 Norway's International Climate and Forest Initiative (NICFI)

[Terms of Use](#) · [Privacy policy](#) · [Cookie policy](#) · [Contact us](#)