



# trase

## Rio branco

COMMODITY    YEAR    COUNTRY    BIOME  
**Corn    2016    Brazil    Amazonia**

AREA    PRODUCTION OF CORN    CORN LAND  
**8,836 km<sup>2</sup>    8,652 t    2,800 ha**

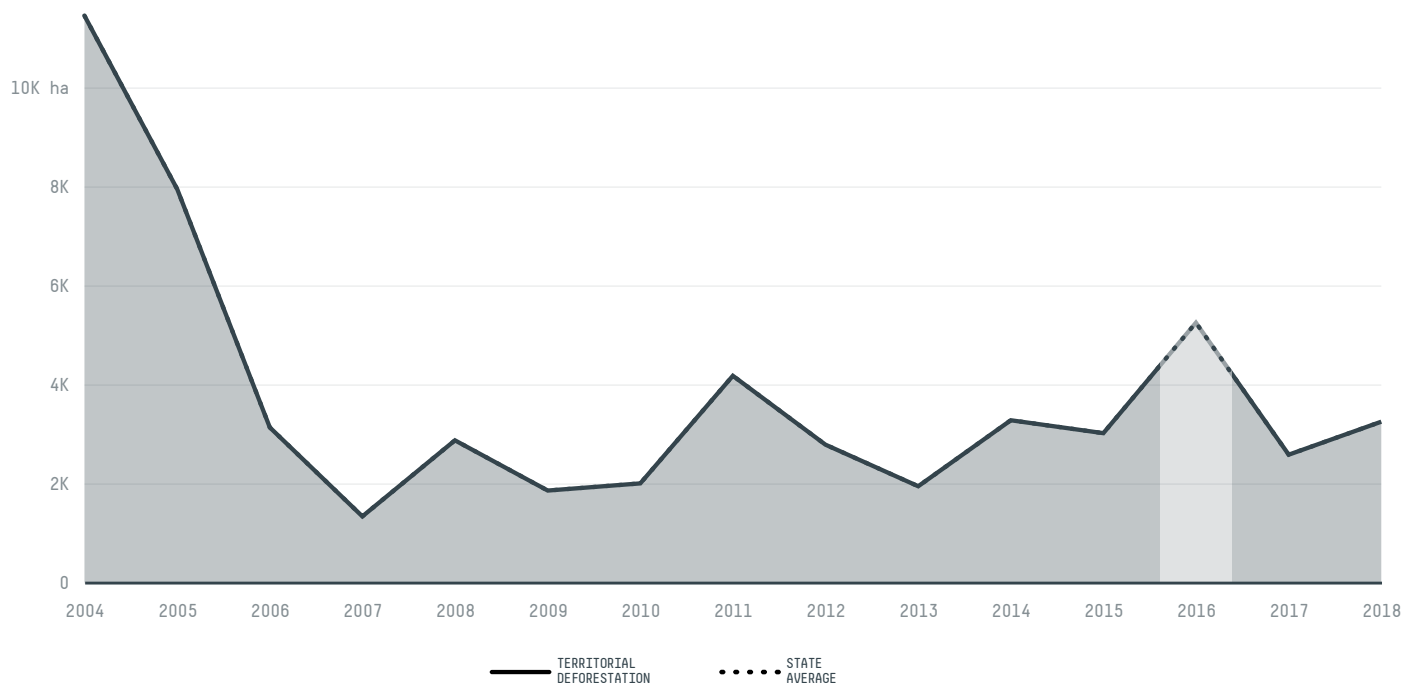
In 2016, Rio Branco produced 8,652 t of corn occupying a total of 2,800 ha of land. With 0.01% of the total production, it ranks 860th in Brazil in corn production.

AGRICULTURAL INDICATORS	SCORE
Production of corn	8,652 t
Corn yield	3.1 t/ha
Agricultural land used for corn	52.6 %
Production of corn (first crop)	8,652 t
Production of corn (second crop)	0 t
Area of corn (first crop)	2,800 ha
Area of corn (second crop)	0 ha
Corn yield (first crop)	3.1 t/ha
Corn yield (second crop)	0 t/ha
ENVIRONMENTAL INDICATORS	SCORE
Territorial deforestation	5,242 ha
Land-based CO2 emissions	3,231,153.8 t CO2


SOCIO-ECONOMIC INDICATORS	SCORE
Human Development Index	0.727 /1
GDP per capita	6,171 USD/capita
GDP from agriculture	2.3 %
Smallholder dominance	33 %
Reported cases of forced labour	1
Population	357,194
Reported cases of land conflicts	-

TERRITORIAL GOVERNANCE	SCORE
Legal Reserve deficit	7,101.1 ha
Legal Reserve deficit as a % of private land	1.4 %
Protected vegetation in private land	322,916.1 ha
Unprotected vegetation in private land	29,505.2 ha

## DEFORESTATION TRAJECTORY OF RIO BRANCO



## TOP TRADERS OF CORN IN RIO BRANCO IN 2016



## TOP IMPORTING COUNTRIES OF CORN FROM RIO BRANCO IN 2016




 Stockholm Environment Institute

 vizzuality

 The Global Environment Facility

 WWF

 Europe

 Global Canopy Programme

 The European Forest Institute

 Gordon and Betty Moore Foundation

 The Nature Conservancy

and many other organizations and individuals.

 Department for International Development

 Formas

 Norway's International Climate and Forest Initiative (NICFI)

[Terms of Use](#) · [Privacy policy](#) · [Cookie policy](#) · [Contact us](#)