



# trase

## Buritis

COMMODITY    YEAR    COUNTRY    BIOME  
**Corn**    **2017**    **Brazil**    **Amazonia**

AREA    PRODUCTION OF CORN    CORN LAND  
**3,266 km<sup>2</sup>**    **433 t**    **180 ha**

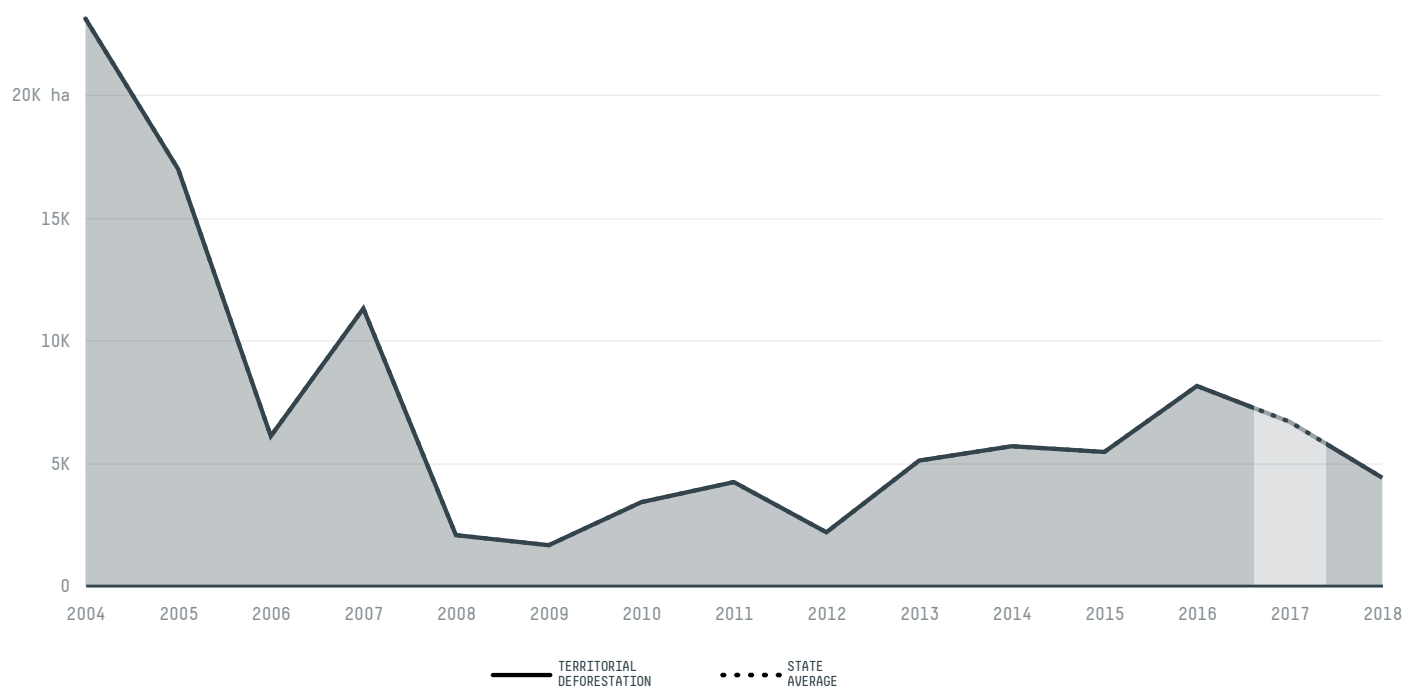
In 2017, Buritis produced 433 t of corn occupying a total of 180 ha of land. With less than 0.01% of the total production, it ranks 1905th in Brazil in corn production.

AGRICULTURAL INDICATORS	SCORE
Production of corn	433 t
Corn yield	2.4 t/ha
Agricultural land used for corn	25.3 %
Production of corn (first crop)	424 t
Production of corn (second crop)	9 t
Area of corn (first crop)	210 ha
Area of corn (second crop)	10 ha
Corn yield (first crop)	2.5 t/ha
Corn yield (second crop)	0.9 t/ha
ENVIRONMENTAL INDICATORS	SCORE
Territorial deforestation	6,699 ha
Land-based CO2 emissions	3,879,346.5 t CO2


SOCIO-ECONOMIC INDICATORS	SCORE
Human Development Index	0.616 /1
GDP per capita	- USD/capita
GDP from agriculture	- %
Smallholder dominance	87 %
Reported cases of forced labour	-
Population	36,555
Reported cases of land conflicts	3

TERRITORIAL GOVERNANCE	SCORE
Legal Reserve deficit	2,849.2 ha
Legal Reserve deficit as a % of private land	1.1 %
Protected vegetation in private land	83,418.8 ha
Unprotected vegetation in private land	294.5 ha


### DEFORESTATION TRAJECTORY OF BURITIS



## TOP TRADERS OF CORN IN BURITIS IN 2017



## TOP IMPORTING COUNTRIES OF CORN FROM BURITIS IN 2017



 Stockholm Environment Institute

 vizzuality

 The Global Environment Facility

 WWF

 Europe

 Global Canopy Programme

 The European Forest Institute

 Gordon and Betty Moore Foundation

 The Nature Conservancy

and many other organizations and individuals.

 Department for International Development

 Formas

 Norway's International Climate and Forest Initiative (NICFI)

[Terms of Use](#) · [Privacy policy](#) · [Cookie policy](#) · [Contact us](#)