



# trase

## Primavera de rondonia

COMMODITY    YEAR    COUNTRY    BIOME  
**Corn**    **2016**    **Brazil**    **Amazonia**

AREA    PRODUCTION OF CORN    CORN LAND  
**606 km<sup>2</sup>**    **264 t**    **118 ha**

In 2016, Primavera De Rondonia produced 264 t of corn occupying a total of 118 ha of land. With less than 0.01% of the total production, it ranks 1747th in Brazil in corn production.

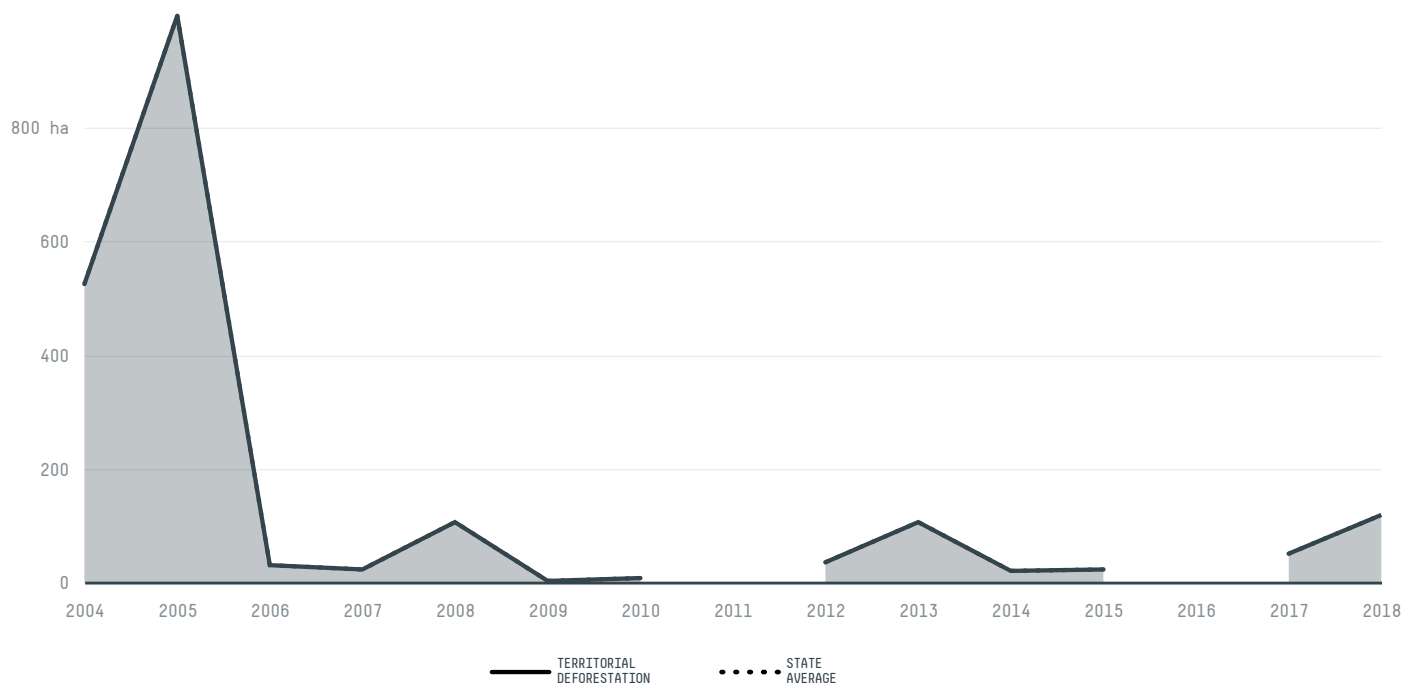
AGRICULTURAL INDICATORS	SCORE
Production of corn	264 t
Corn yield	2.2 t/ha
Agricultural land used for corn	22.9 %
Production of corn (first crop)	264 t
Production of corn (second crop)	0 t
Area of corn (first crop)	118 ha
Area of corn (second crop)	0 ha
Corn yield (first crop)	2.2 t/ha
Corn yield (second crop)	0 t/ha
ENVIRONMENTAL INDICATORS	SCORE
Territorial deforestation	0 ha
Land-based CO2 emissions	0 t CO2

SOCIO-ECONOMIC INDICATORS	SCORE
Human Development Index	0.641 /1
GDP per capita	4,863 USD/capita
GDP from agriculture	38.6 %
Smallholder dominance	48 %
Reported cases of forced labour	-
Population	3,597
Reported cases of land conflicts	-


  

TERRITORIAL GOVERNANCE	SCORE
Legal Reserve deficit	2,722.3 ha
Legal Reserve deficit as a % of private land	6.7 %
Protected vegetation in private land	16,572.4 ha
Unprotected vegetation in private land	1,606.8 ha

### DEFORESTATION TRAJECTORY OF PRIMAVERA DE RONDONIA



## TOP TRADERS OF CORN IN PRIMAVERA DE RONDONIA IN 2016



## TOP IMPORTING COUNTRIES OF CORN FROM PRIMAVERA DE RONDONIA IN 2016



 Stockholm Environment Institute

 vizzuality

 The Global Environment Facility


 WWF

 Europe

 Global Canopy Programme

 The European Forest Institute

 Gordon and Betty Moore Foundation

 The Nature Conservancy

and many other organizations and individuals.

 Department for International Development

 Formas

 Norway's International Climate and Forest Initiative (NICFI)

[Terms of Use](#) · [Privacy policy](#) · [Cookie policy](#) · [Contact us](#)