



# trase

## Machadinho d'oeste

COMMODITY    YEAR    COUNTRY    BIOME  
**Corn**    **2017**    **Brazil**    **Amazonia**

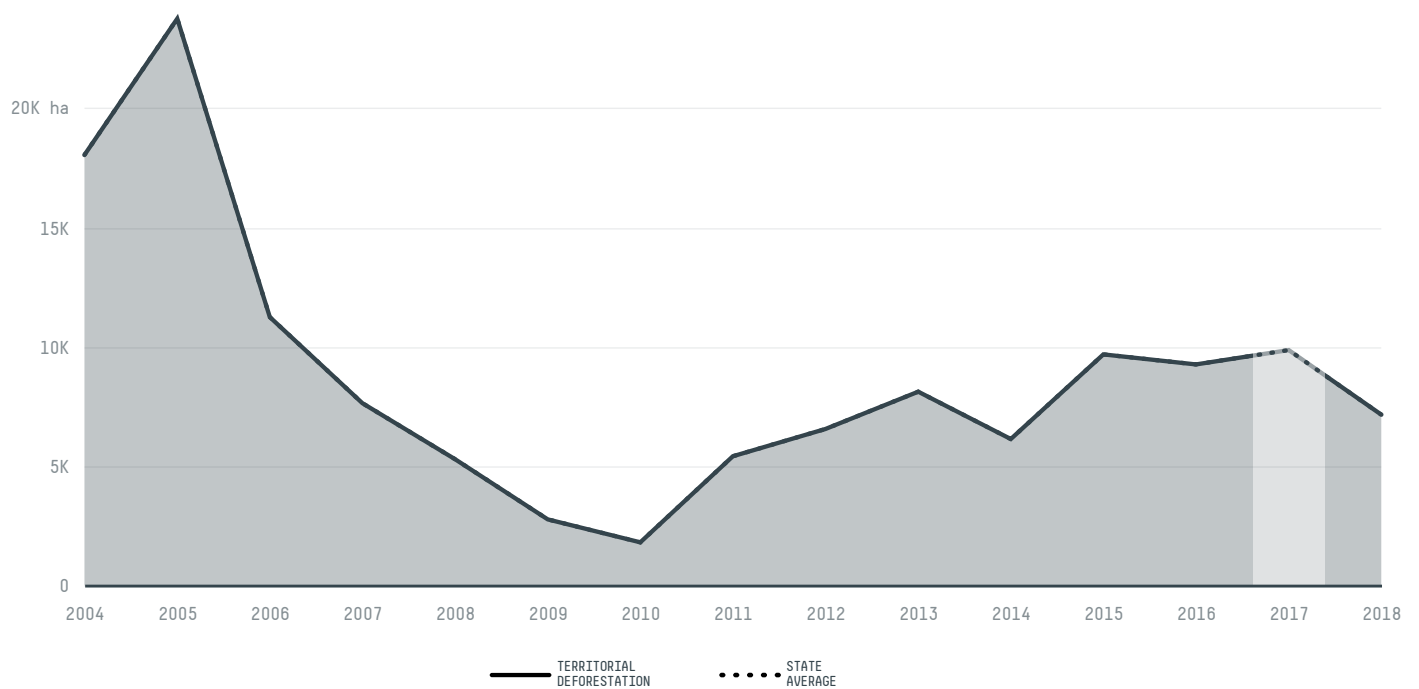
AREA    PRODUCTION OF CORN    CORN LAND  
**8,509 km<sup>2</sup>**    **2,088 t**    **590 ha**

In 2017, Machadinho D'oeste produced 2,088 t of corn occupying a total of 590 ha of land. With less than 0.01% of the total production, it ranks 14,62nd in Brazil in corn production.


AGRICULTURAL INDICATORS	SCORE
Production of corn	2,088 t
Corn yield	3.5 t/ha
Agricultural land used for corn	5.1 %
Production of corn (first crop)	108 t
Production of corn (second crop)	1,980 t
Area of corn (first crop)	40 ha
Area of corn (second crop)	560 ha
Corn yield (first crop)	2.7 t/ha
Corn yield (second crop)	3.6 t/ha
ENVIRONMENTAL INDICATORS	SCORE
Territorial deforestation	9,834 ha
Land-based CO2 emissions	6,080,218.8 t CO2

SOCIO-ECONOMIC INDICATORS	SCORE
Human Development Index	0.596 /1
GDP per capita	- USD/capita
GDP from agriculture	- %
Smallholder dominance	63 %
Reported cases of forced labour	-
Population	35,633
Reported cases of land conflicts	9
TERRITORIAL GOVERNANCE	SCORE
Legal Reserve deficit	1,270.6 ha
Legal Reserve deficit as a % of private land	0.2 %
Protected vegetation in private land	316,175 ha
Unprotected vegetation in private land	15,034 ha


## DEFORESTATION TRAJECTORY OF MACHADINHO D'OESTE



## TOP TRADERS OF CORN IN MACHADINHO D'OESTE IN 2017



## TOP IMPORTING COUNTRIES OF CORN FROM MACHADINHO D'OESTE IN 2017



 Stockholm Environment Institute

 vizzuality

 The Global Environment Facility

 WWF

 Europe

 Global Canopy Programme

 The European Forest Institute

 Gordon and Betty Moore Foundation

 The Nature Conservancy

and many other organizations and individuals.

 Department for International Development

 Formas

 Norway's International Climate and Forest Initiative (NICFI)

[Terms of Use](#) · [Privacy policy](#) · [Cookie policy](#) · [Contact us](#)