



trase

Ministro andreazza

COMMODITY YEAR COUNTRY BIOME
Corn **2017** **Brazil** **Amazonia**

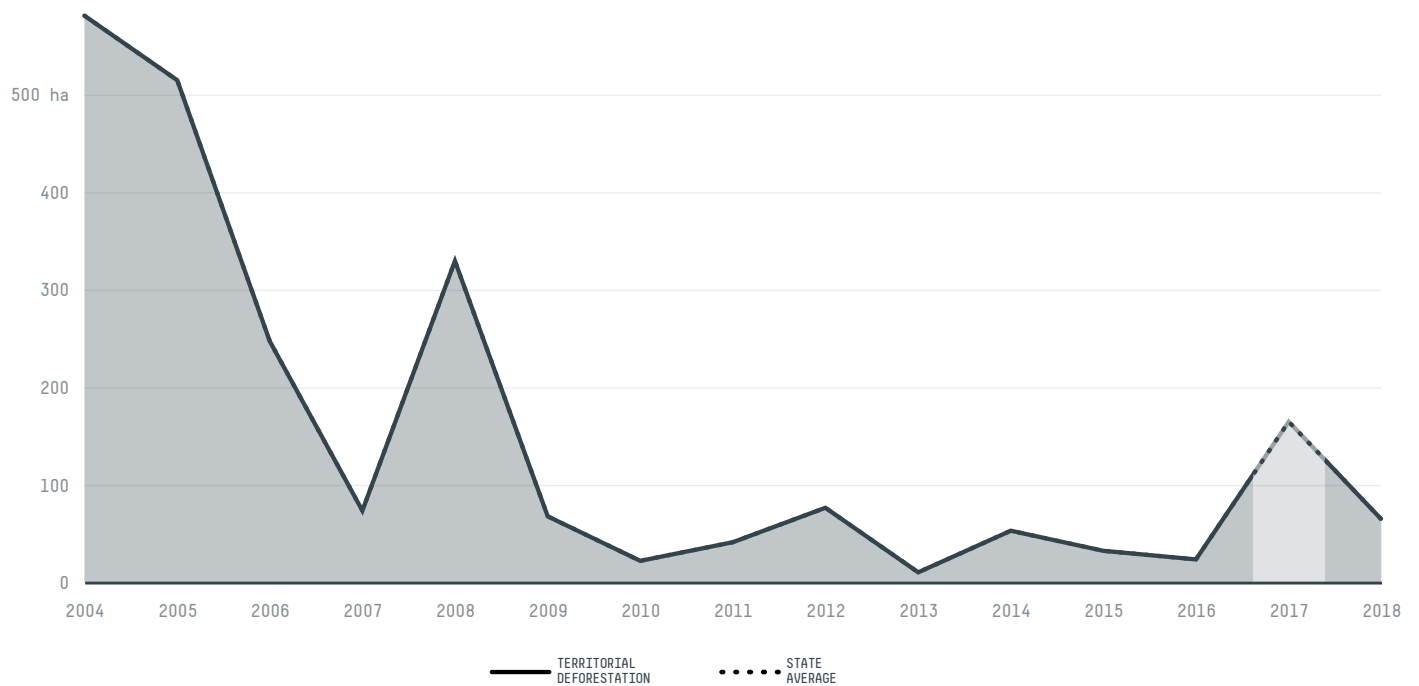
AREA PRODUCTION OF CORN CORN LAND
798 km² **1,050 t** **550 ha**

In 2017, Ministro Andreazza produced 1,050 t of corn occupying a total of 550 ha of land. With less than 0.01% of the total production, it ranks 1675th in Brazil in corn production.

AGRICULTURAL INDICATORS	SCORE
Production of corn	1,050 t
Corn yield	1.9 t/ha
Agricultural land used for corn	55 %
Production of corn (first crop)	900 t
Production of corn (second crop)	150 t
Area of corn (first crop)	500 ha
Area of corn (second crop)	50 ha
Corn yield (first crop)	1.8 t/ha
Corn yield (second crop)	3 t/ha
ENVIRONMENTAL INDICATORS	SCORE
Territorial deforestation	164 ha
Land-based CO2 emissions	102,101 t CO2

SOCIO-ECONOMIC INDICATORS	SCORE
Human Development Index	0.638 /1
GDP per capita	- USD/capita
GDP from agriculture	- %
Smallholder dominance	86 %
Reported cases of forced labour	-
Population	10,899
Reported cases of land conflicts	-
TERRITORIAL GOVERNANCE	SCORE
Legal Reserve deficit	1,062.8 ha
Legal Reserve deficit as a % of private land	1.9 %
Protected vegetation in private land	15,399.4 ha
Unprotected vegetation in private land	80.1 ha

DEFORESTATION TRAJECTORY OF MINISTRO ANDREAZZA



TOP TRADERS OF CORN IN MINISTRO ANDREAZZA IN 2017

MINISTRO ANDREAZZA




DOMESTIC CONSUMPTION 100%

OTHER < 0.1%

TOP IMPORTING COUNTRIES OF CORN FROM MINISTRO ANDREAZZA IN 2017

MINISTRO ANDREAZZA



BRAZIL 100%

OTHER < 0.1%



 Stockholm Environment Institute

 vizzuality

 The Global Environment Facility

 WWF

 Europe

 Global Canopy Programme

 The European Forest Institute


 Gordon and Betty Moore Foundation

 The Nature Conservancy

and many other organizations and individuals.

 Department for International Development

 Formas

 Norway's International Climate and Forest Initiative (NICFI)

[Terms of Use](#) · [Privacy policy](#) · [Cookie policy](#) · [Contact us](#)