



# trase

## Brotas de macaubas

COMMODITY YEAR COUNTRY BIOME  
**Corn 2017 Brazil Caatinga**

AREA PRODUCTION OF CORN CORN LAND  
**2,371 km<sup>2</sup> 44 t 100 ha**

In 2017, Brotas De Macaubas produced 44 t of corn occupying a total of 100 ha of land. With less than 0.01% of the total production, it ranks 2187th in Brazil in corn production.

AGRICULTURAL INDICATORS	SCORE
Production of corn	44 t
Corn yield	0.4 t/ha
Agricultural land used for corn	17.2 %
Production of corn (first crop)	44 t
Production of corn (second crop)	0 t
Area of corn (first crop)	100 ha
Area of corn (second crop)	0 ha
Corn yield (first crop)	0.4 t/ha
Corn yield (second crop)	0 t/ha
ENVIRONMENTAL INDICATORS	SCORE
Territorial deforestation	- ha
Land-based CO2 emissions	- t CO2

<b>SOCIO-ECONOMIC INDICATORS</b>	<b>SCORE</b>
Human Development Index	0.57 /1
GDP per capita	- USD/capita
GDP from agriculture	- %
Smallholder dominance	70 %
Reported cases of forced labour	-
Population	11,301
Reported cases of land conflicts	1
<b>TERRITORIAL GOVERNANCE</b>	<b>SCORE</b>
Legal Reserve deficit	0 ha
Legal Reserve deficit as a % of private land	0 %
Protected vegetation in private land	2,277.2 ha
Unprotected vegetation in private land	3,388.8 ha

## DEFORESTATION TRAJECTORY OF BROTAS DE MACAUBAS

0 ha

## TOP TRADERS OF CORN IN BROTAS DE MACAUBAS IN 2017




## TOP IMPORTING COUNTRIES OF CORN FROM BROTAS DE MACAUBAS IN 2017




Trase is a partnership between

 Stockholm Environment Institute

 Global Canopy Programme

In collaboration with

 vizzuality

 The European Forest Institute

and many other organizations and individuals.

Donors

 The Global Environment Facility

 WWF


 Europe

 Gordon and Betty Moore Foundation

 The Nature Conservancy

 Department for International Development

 Formas

 Norway's International Climate and Forest Initiative (NICFI)

