



trase

Sitio do mato

COMMODITY YEAR COUNTRY BIOME
Corn **2017** **Brazil** **Cerrado**

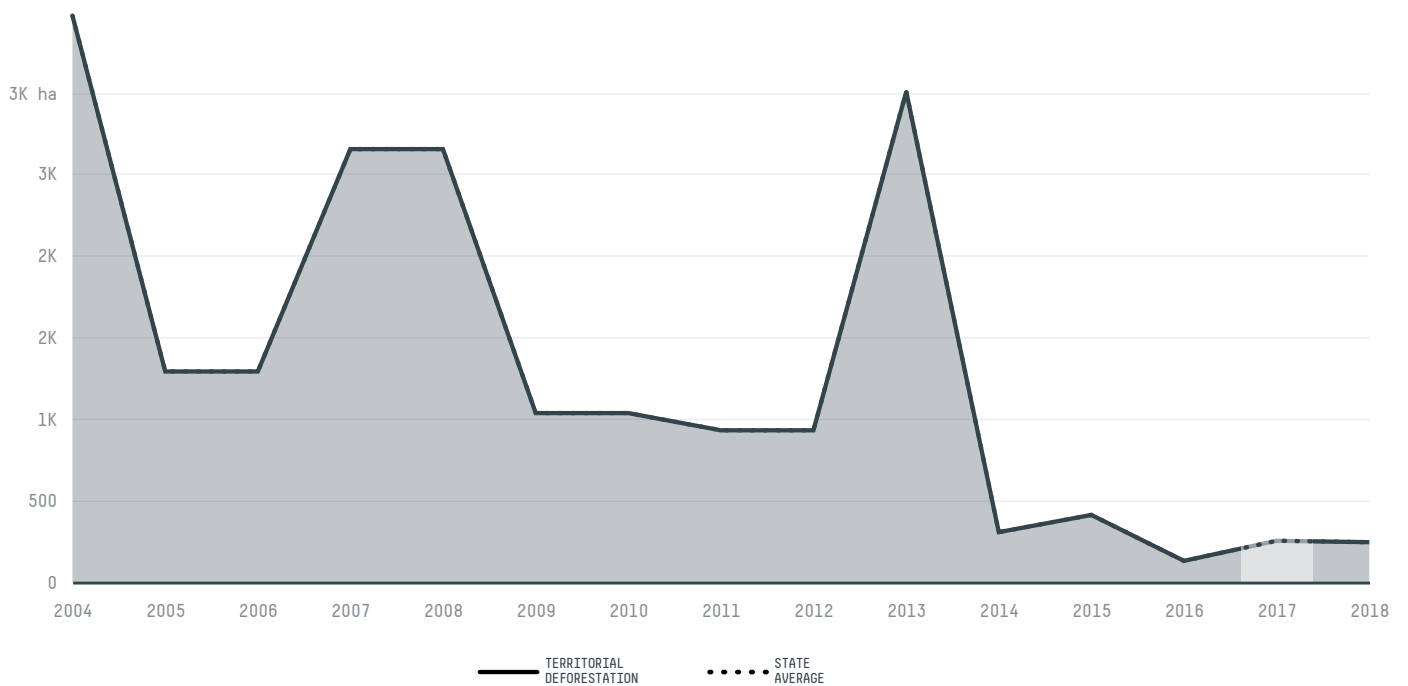
AREA PRODUCTION OF CORN CORN LAND
1,628 km² **46 t** **121 ha**

In 2017, Sitio Do Mato produced 46 t of corn occupying a total of 121 ha of land. With less than 0.01% of the total production, it ranks 2185th in Brazil in corn production.

AGRICULTURAL INDICATORS	SCORE
Production of corn	46 t
Corn yield	0.4 t/ha
Agricultural land used for corn	34.5 %
Production of corn (first crop)	46 t
Production of corn (second crop)	0 t
Area of corn (first crop)	700 ha
Area of corn (second crop)	0 ha
Corn yield (first crop)	0.4 t/ha
Corn yield (second crop)	0 t/ha
ENVIRONMENTAL INDICATORS	SCORE
Territorial deforestation	259 ha
Land-based CO2 emissions	47,174.7 t CO2

SOCIO-ECONOMIC INDICATORS	SCORE
Human Development Index	0.564 /1
GDP per capita	- USD/capita
GDP from agriculture	- %
Smallholder dominance	59 %
Reported cases of forced labour	-
Population	13,188
Reported cases of land conflicts	-
TERRITORIAL GOVERNANCE	SCORE
Legal Reserve deficit	3,322.1 ha
Legal Reserve deficit as a % of private land	2.6 %
Protected vegetation in private land	21,507.5 ha
Unprotected vegetation in private land	35,426.5 ha

DEFORESTATION TRAJECTORY OF SITIO DO MATO



TOP TRADERS OF CORN IN SITIO DO MATO IN 2017



TOP IMPORTING COUNTRIES OF CORN FROM SITIO DO MATO IN 2017




 Stockholm Environment Institute

 vizzuality

 The Global Environment Facility

 WWF

 Europe

 Global Canopy Programme

 The European Forest Institute


 Gordon and Betty Moore Foundation

 The Nature Conservancy

and many other organizations and individuals.

 Department for International Development

 Formas

 Norway's International Climate and Forest Initiative (NICFI)

[Terms of Use](#) · [Privacy policy](#) · [Cookie policy](#) · [Contact us](#)