



trase

Xique-xique

COMMODITY YEAR COUNTRY BIOME
Corn **2017** **Brazil** **Caatinga**

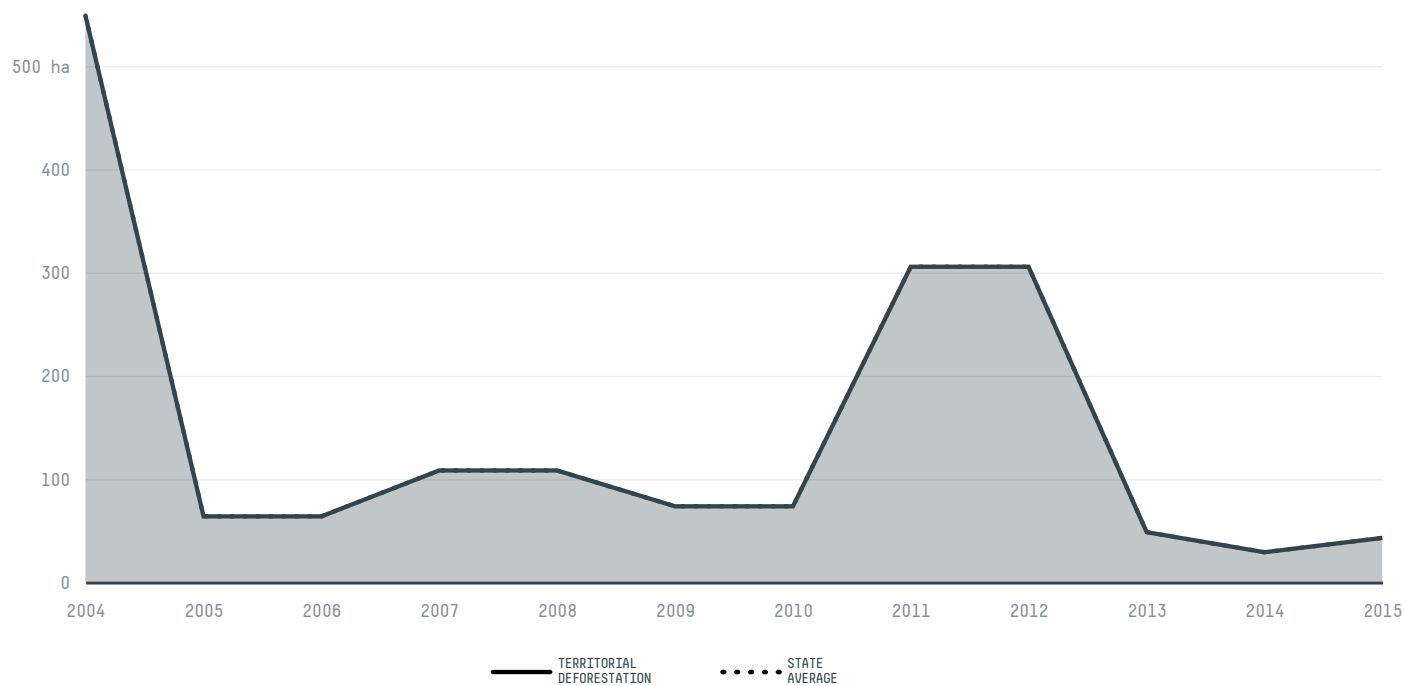
AREA PRODUCTION OF CORN CORN LAND
5,201 km² **153 t** **729 ha**

In 2017, Xique Xique produced 153 t of corn occupying a total of 729 ha of land. With less than 0.01% of the total production, it ranks 2091st in Brazil in corn production.


AGRICULTURAL INDICATORS	SCORE
Production of corn	153 t
Corn yield	0.2 t/ha
Agricultural land used for corn	46.4 %
Production of corn (first crop)	153 t
Production of corn (second crop)	0 t
Area of corn (first crop)	715 ha
Area of corn (second crop)	0 ha
Corn yield (first crop)	0.2 t/ha
Corn yield (second crop)	0 t/ha
ENVIRONMENTAL INDICATORS	SCORE
Territorial deforestation	- ha
Land-based CO2 emissions	- t CO2

SOCIO-ECONOMIC INDICATORS	SCORE
Human Development Index	0.585 /1
GDP per capita	- USD/capita
GDP from agriculture	- %
Smallholder dominance	49 %
Reported cases of forced labour	-
Population	48,100
Reported cases of land conflicts	1
TERRITORIAL GOVERNANCE	SCORE
Legal Reserve deficit	961.8 ha
Legal Reserve deficit as a % of private land	0.6 %
Protected vegetation in private land	30,746.6 ha
Unprotected vegetation in private land	74,464.4 ha

DEFORESTATION TRAJECTORY OF XIQUE-XIQUE




TOP TRADERS OF CORN IN XIQUE-XIQUE IN 2017



TOP IMPORTING COUNTRIES OF CORN FROM XIQUE-XIQUE IN 2017




 Stockholm Environment Institute

 vizzuality

 The Global Environment Facility

 WWF

 Europe

 Global Canopy Programme

 The European Forest Institute

 Gordon and Betty Moore Foundation

 The Nature Conservancy

and many other organizations and individuals.

 Department for International Development

 Formas

 Norway's International Climate and Forest Initiative (NICFI)

[Terms of Use](#) · [Privacy policy](#) · [Cookie policy](#) · [Contact us](#)