



trase

Baianopolis

COMMODITY YEAR COUNTRY BIOME
Corn 2017 Brazil Cerrado

AREA PRODUCTION OF CORN CORN LAND
3,321 km² 4,845 t 1,099 ha

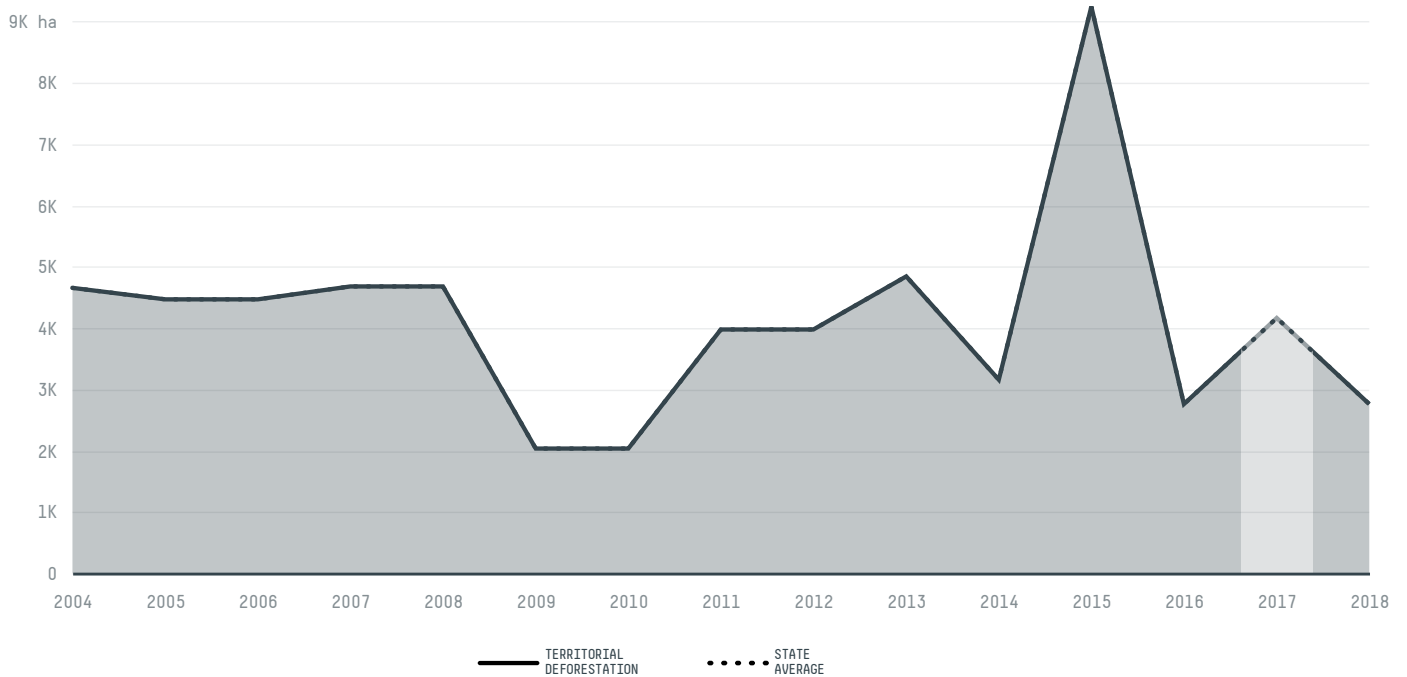
In 2017, Baianopolis produced 4,845 t of corn occupying a total of 1,099 ha of land. With less than 0.01% of the total production, it ranks 1204th in Brazil in corn production.

AGRICULTURAL INDICATORS	SCORE
Production of corn	4,845 t
Corn yield	4.4 t/ha
Agricultural land used for corn	5.5 %
Production of corn (first crop)	4,845 t
Production of corn (second crop)	0 t
Area of corn (first crop)	1,100 ha
Area of corn (second crop)	0 ha
Corn yield (first crop)	4.4 t/ha
Corn yield (second crop)	0 t/ha
ENVIRONMENTAL INDICATORS	SCORE
Territorial deforestation	4,152 ha
Land-based CO2 emissions	666,966.8 t CO2


SOCIO-ECONOMIC INDICATORS	SCORE
Human Development Index	0.589 /1
GDP per capita	- USD/capita
GDP from agriculture	- %
Smallholder dominance	13 %
Reported cases of forced labour	-
Population	13,892
Reported cases of land conflicts	-

TERRITORIAL GOVERNANCE	SCORE
Legal Reserve deficit	273.8 ha
Legal Reserve deficit as a % of private land	0.1 %
Protected vegetation in private land	43,518.7 ha
Unprotected vegetation in private land	156,508.6 ha

DEFORESTATION TRAJECTORY OF BAIANOPOLIS



TOP TRADERS OF CORN IN BAIANOPOLIS IN 2017



TOP IMPORTING COUNTRIES OF CORN FROM BAIANOPOLIS IN 2017



 Stockholm Environment Institute

 vizzuality

 The Global Environment Facility

 WWF

 Europe

 Global Canopy Programme

 The European Forest Institute


 Gordon and Betty Moore Foundation

 The Nature Conservancy

and many other organizations and individuals.

 Department for International Development

 Formas

 Norway's International Climate and Forest Initiative (NICFI)

[Terms of Use](#) · [Privacy policy](#) · [Cookie policy](#) · [Contact us](#)