



trase

Saubara

COMMODITY YEAR COUNTRY BIOME
Corn **2017** **Brazil** **Mata atlantica**

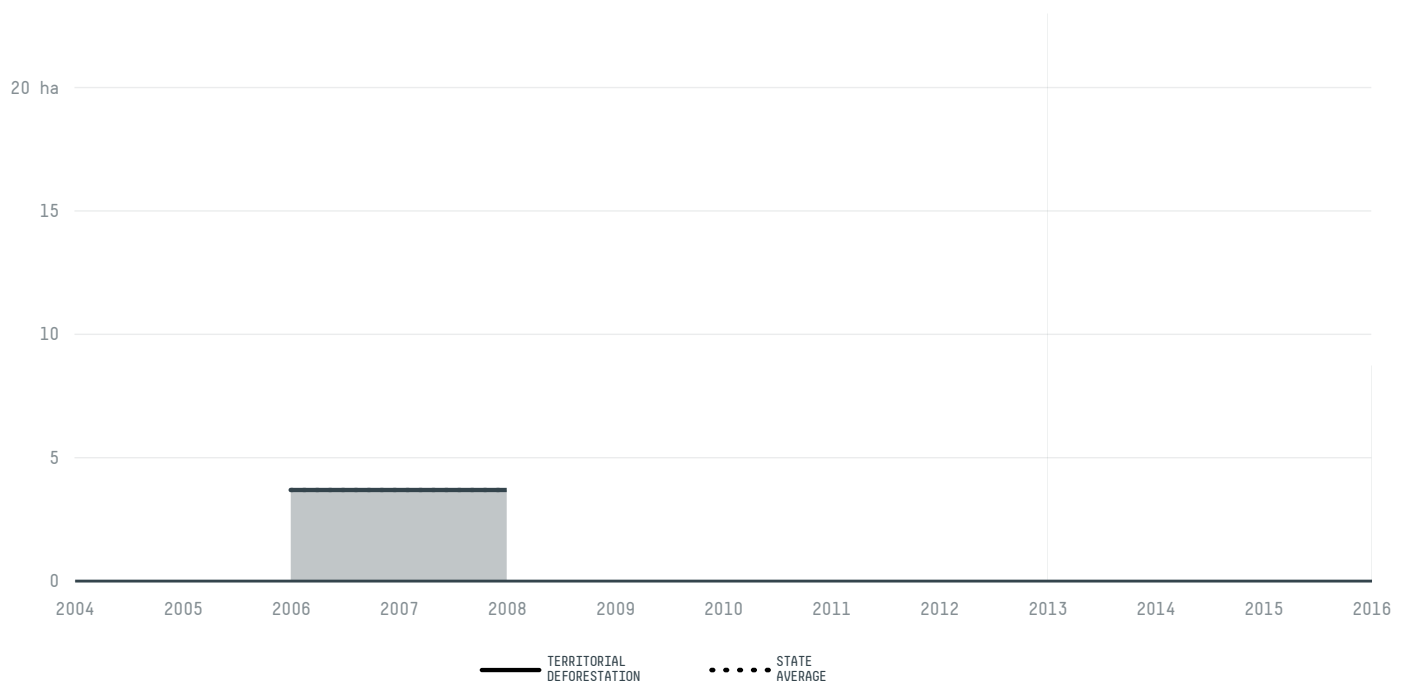
AREA PRODUCTION OF CORN CORN LAND
164 km² **33 t** **33 ha**

In 2017, Saubara produced 33 t of corn occupying a total of 33 ha of land. With less than 0.01% of the total production, it ranks 2198th in Brazil in corn production. The largest exporter of corn in Saubara was Proquigel Quimica, which accounted for 100.0% of the total exports, and the main destination was Japan.

AGRICULTURAL INDICATORS	SCORE
Production of corn	33 t
Corn yield	1 t/ha
Agricultural land used for corn	25.6 %
Production of corn (first crop)	33 t
Production of corn (second crop)	0 t
Area of corn (first crop)	33 ha
Area of corn (second crop)	0 ha
Corn yield (first crop)	1 t/ha
Corn yield (second crop)	0 t/ha
ENVIRONMENTAL INDICATORS	SCORE
Territorial deforestation	- ha

SOCIO-ECONOMIC INDICATORS	SCORE
Human Development Index	0.617 /1
GDP per capita	- USD/capita
GDP from agriculture	- %
Smallholder dominance	46 %
Reported cases of forced labour	-
Population	12,078
Reported cases of land conflicts	-
TERRITORIAL GOVERNANCE	
Legal Reserve deficit	0 ha
Legal Reserve deficit as a % of private land	0 %
Protected vegetation in private land	111.5 ha
Unprotected vegetation in private land	166.6 ha


DEFORESTATION TRAJECTORY OF SAUBARA



TOP TRADERS OF CORN IN SAUBARA IN 2017




TOP IMPORTING COUNTRIES OF CORN FROM SAUBARA IN 2017





Trase is a partnership between

 Stockholm Environment Institute

 Global Canopy Programme

In collaboration with

 vizzuality

 The European Forest Institute

and many other organizations and individuals.

Donors

 The Global Environment Facility

 WWF

 Europe

 Gordon and Betty Moore Foundation

 The Nature Conservancy

 Department for International Development

 Formas

 Norway's International Climate and Forest Initiative (NICFI)

[Terms of Use](#) · [Privacy policy](#) · [Cookie policy](#) · [Contact us](#)