



trase

Sao felix

COMMODITY YEAR COUNTRY BIOME
Corn 2017 Brazil Mata atlantica

AREA PRODUCTION OF CORN CORN LAND
99 km² 8 t 10 ha

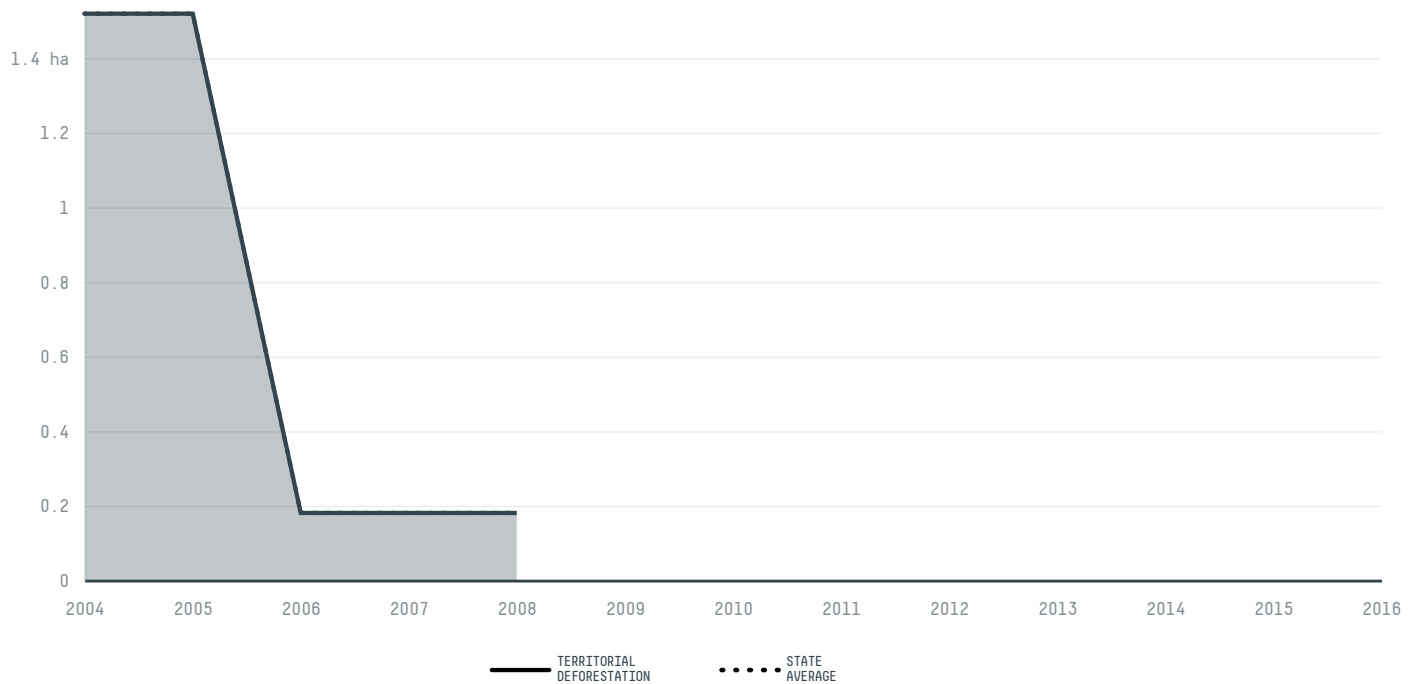
In 2017, Sao Felix produced 8 t of corn occupying a total of 10 ha of land. With less than 0.01% of the total production, it ranks 2223rd in Brazil in corn production.

AGRICULTURAL INDICATORS	SCORE
Production of corn	8 t
Corn yield	0.8 t/ha
Agricultural land used for corn	1.9 %
Production of corn (first crop)	0 t
Production of corn (second crop)	8 t
Area of corn (first crop)	0 ha
Area of corn (second crop)	10 ha
Corn yield (first crop)	0 t/ha
Corn yield (second crop)	0.8 t/ha
ENVIRONMENTAL INDICATORS	SCORE
Territorial deforestation	- ha
Land-based CO2 emissions	- t CO2
Water scarcity	7 / 7

GDP per capita	- USD/capita
GDP from agriculture	- %
Smallholder dominance	64 %
Reported cases of forced labour	-
Population	15,004
Reported cases of land conflicts	-

TERRITORIAL GOVERNANCE	SCORE
Legal Reserve deficit	0 ha
Legal Reserve deficit as a % of private land	0 %
Protected vegetation in private land	16 ha
Unprotected vegetation in private land	4.3 ha

DEFORESTATION TRAJECTORY OF SAO FELIX



SAO FELIX




DOMESTIC CONSUMPTION 100%

OTHER < 0.1%

TOP IMPORTING COUNTRIES OF CORN FROM SAO FELIX IN 2017

SAO FELIX




BRAZIL 100%

OTHER < 0.1%





 Global Canopy Programme

 The European Forest Institute

 Gordon and Betty Moore Foundation

 The Nature Conservancy

and many other organizations and individuals.

 Department for International Development

 Formas

 Norway's International Climate and Forest Initiative (NICFI)

[Terms of Use](#) · [Privacy policy](#) · [Cookie policy](#) · [Contact us](#)