



# trase

## Jaguaripe

COMMODITY    YEAR    COUNTRY    BIOME  
**Corn    2017    Brazil    Mata atlantica**

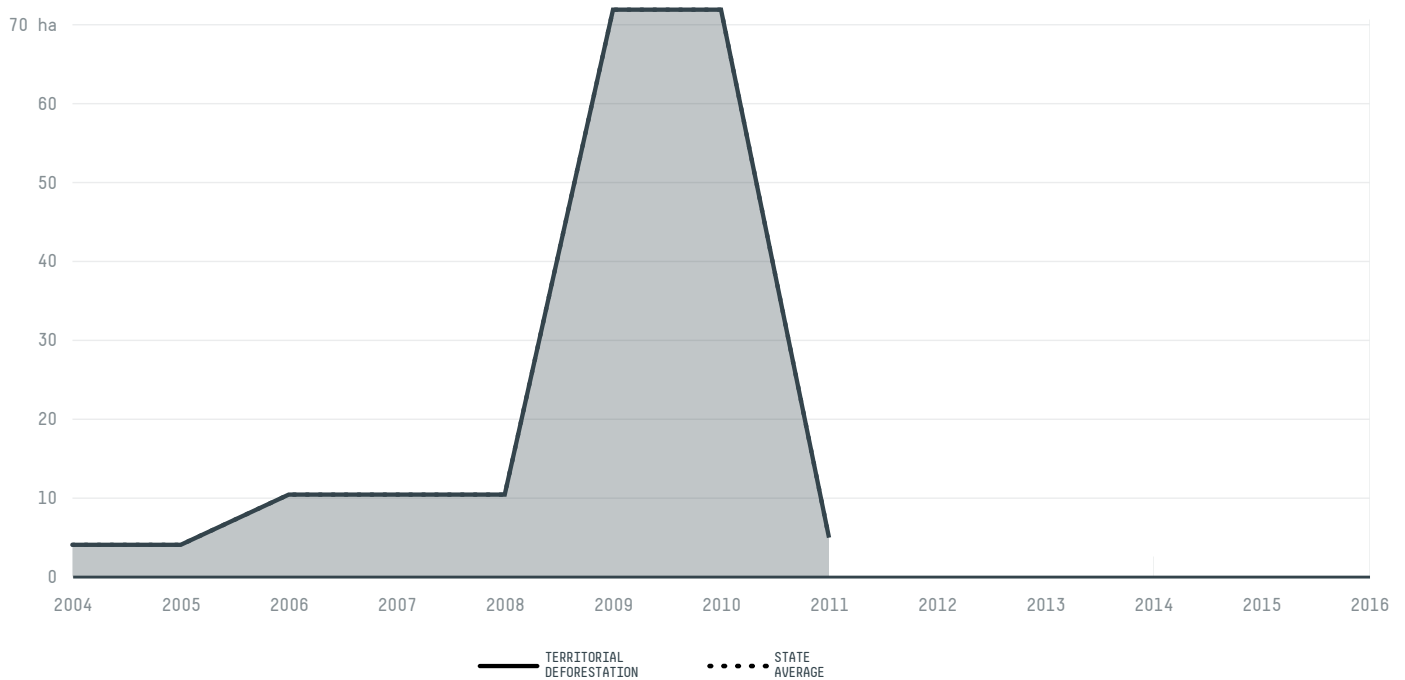
AREA    PRODUCTION OF CORN    CORN LAND  
**865 km<sup>2</sup>    120 t    60 ha**

In 2017, Jaguaripe produced 120 t of corn occupying a total of 60 ha of land. With less than 0.01% of the total production, it ranks 2117th in Brazil in corn production.


AGRICULTURAL INDICATORS	SCORE
Production of corn	120 t
Corn yield	2 t/ha
Agricultural land used for corn	5 %
Production of corn (first crop)	120 t
Production of corn (second crop)	0 t
Area of corn (first crop)	60 ha
Area of corn (second crop)	0 ha
Corn yield (first crop)	2 t/ha
Corn yield (second crop)	0 t/ha
ENVIRONMENTAL INDICATORS	SCORE
Territorial deforestation	- ha
Land-based CO2 emissions	- t CO2

SOCIO-ECONOMIC INDICATORS	SCORE
Human Development Index	0.556 /1
GDP per capita	- USD/capita
GDP from agriculture	- %
Smallholder dominance	32 %
Reported cases of forced labour	-
Population	18,114
Reported cases of land conflicts	-
TERRITORIAL GOVERNANCE	SCORE
Legal Reserve deficit	172.7 ha
Legal Reserve deficit as a % of private land	0.9 %
Protected vegetation in private land	2,972.9 ha
Unprotected vegetation in private land	1,731.1 ha


### DEFORESTATION TRAJECTORY OF JAGUARIPE



## TOP TRADERS OF CORN IN JAGUARIPE IN 2017



## TOP IMPORTING COUNTRIES OF CORN FROM JAGUARIPE IN 2017



 Stockholm Environment Institute

 vizzuality

 The Global Environment Facility

 WWF

 Europe

 Global Canopy Programme

 The European Forest Institute

 Gordon and Betty Moore Foundation

 The Nature Conservancy

and many other organizations and individuals.

 Department for International Development

 Formas

 Norway's International Climate and Forest Initiative (NICFI)

[Terms of Use](#) · [Privacy policy](#) · [Cookie policy](#) · [Contact us](#)