



trase

Tremedal

COMMODITY YEAR COUNTRY BIOME
Corn 2017 Brazil Caatinga

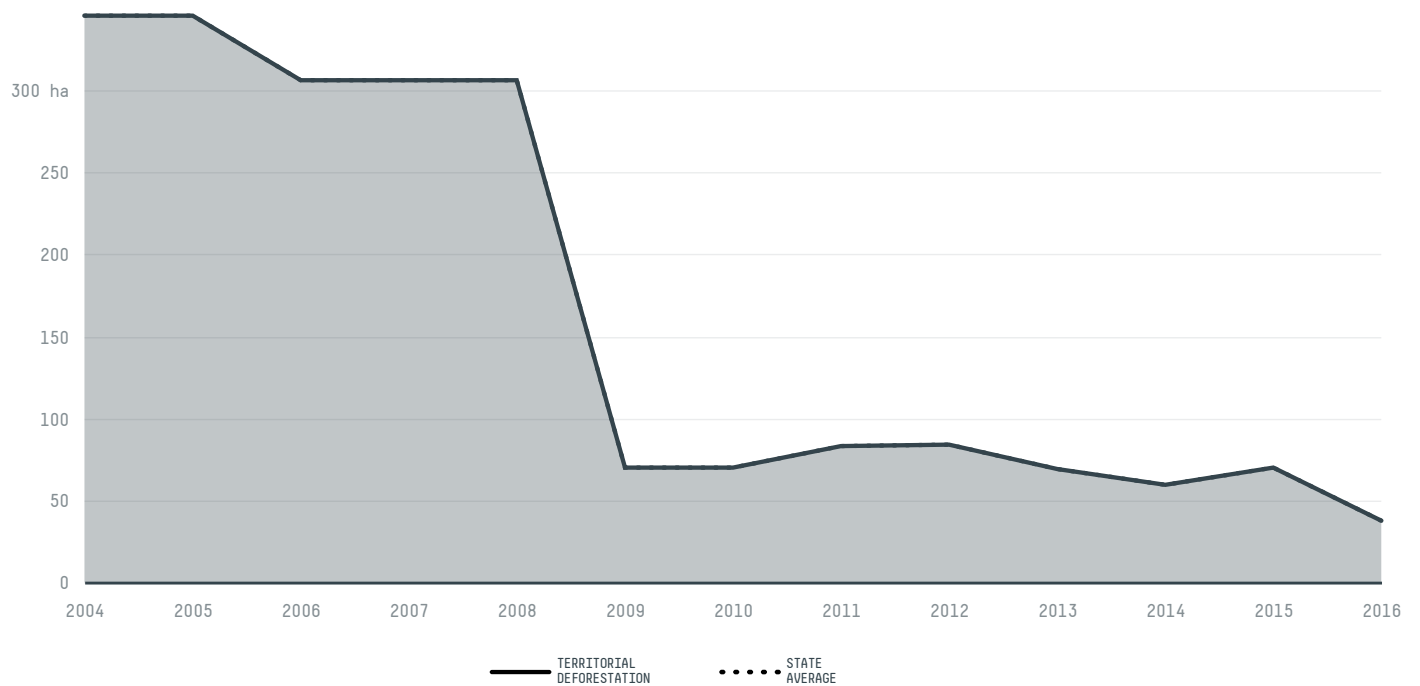
AREA PRODUCTION OF CORN CORN LAND
2,019 km² 21 t 150 ha

In 2017, Tremedal produced 21 t of corn occupying a total of 150 ha of land. With less than 0.01% of the total production, it ranks 2210th in Brazil in corn production.


AGRICULTURAL INDICATORS	SCORE
Production of corn	21 t
Corn yield	0.1 t/ha
Agricultural land used for corn	35.6 %
Production of corn (first crop)	21 t
Production of corn (second crop)	0 t
Area of corn (first crop)	1,500 ha
Area of corn (second crop)	0 ha
Corn yield (first crop)	0.1 t/ha
Corn yield (second crop)	0 t/ha
ENVIRONMENTAL INDICATORS	SCORE
Territorial deforestation	- ha
Land-based CO2 emissions	- t CO2

SOCIO-ECONOMIC INDICATORS	SCORE
Human Development Index	0.528 /1
GDP per capita	- USD/capita
GDP from agriculture	- %
Smallholder dominance	80 %
Reported cases of forced labour	-
Population	18,560
Reported cases of land conflicts	-
TERRITORIAL GOVERNANCE	SCORE
Legal Reserve deficit	1,003.7 ha
Legal Reserve deficit as a % of private land	2.5 %
Protected vegetation in private land	4,203.6 ha
Unprotected vegetation in private land	6,188.4 ha


DEFORESTATION TRAJECTORY OF TREMEDAL



TOP TRADERS OF CORN IN TREMEDAL IN 2017



TOP IMPORTING COUNTRIES OF CORN FROM TREMEDAL IN 2017



 Stockholm Environment Institute

 vizzuality

 The Global Environment Facility

 WWF

 Europe

 Global Canopy Programme

 The European Forest Institute

 Gordon and Betty Moore Foundation

 The Nature Conservancy

and many other organizations and individuals.

 Department for International Development

 Formas

 Norway's International Climate and Forest Initiative (NICFI)

[Terms of Use](#) · [Privacy policy](#) · [Cookie policy](#) · [Contact us](#)