



# trase

## Mansidao

COMMODITY YEAR COUNTRY BIOME  
**Corn 2017 Brazil Cerrado**

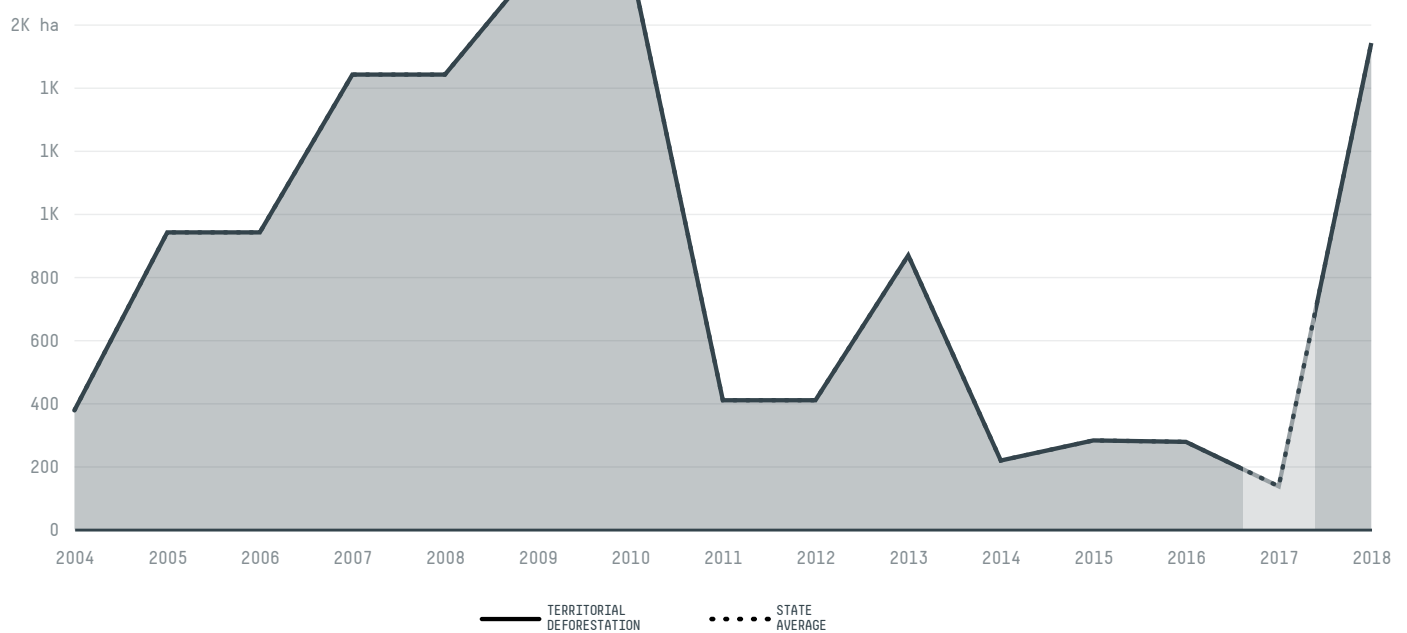
AREA PRODUCTION OF CORN CORN LAND  
**3,130 km<sup>2</sup> 1,084 t 803 ha**

In 2017, Mansidao produced 1,084 t of corn occupying a total of 803 ha of land. With less than 0.01% of the total production, it ranks 1665th in Brazil in corn production.


AGRICULTURAL INDICATORS	SCORE
Production of corn	1,084 t
Corn yield	1.4 t/ha
Agricultural land used for corn	58.9 %
Production of corn (first crop)	1,084 t
Production of corn (second crop)	0 t
Area of corn (first crop)	800 ha
Area of corn (second crop)	0 ha
Corn yield (first crop)	1.4 t/ha
Corn yield (second crop)	0 t/ha
ENVIRONMENTAL INDICATORS	SCORE
Territorial deforestation	135 ha
Land-based CO2 emissions	16,402.7 t CO2

SOCIO-ECONOMIC INDICATORS	SCORE
Human Development Index	0.599 /1
GDP per capita	- USD/capita
GDP from agriculture	- %
Smallholder dominance	18 %
Reported cases of forced labour	-
Population	13,598
Reported cases of land conflicts	-
TERRITORIAL GOVERNANCE	SCORE
Legal Reserve deficit	0 ha
Legal Reserve deficit as a % of private land	0 %
Protected vegetation in private land	41,119.3 ha
Unprotected vegetation in private land	150,424 ha

### DEFORESTATION TRAJECTORY OF MANSIDAO



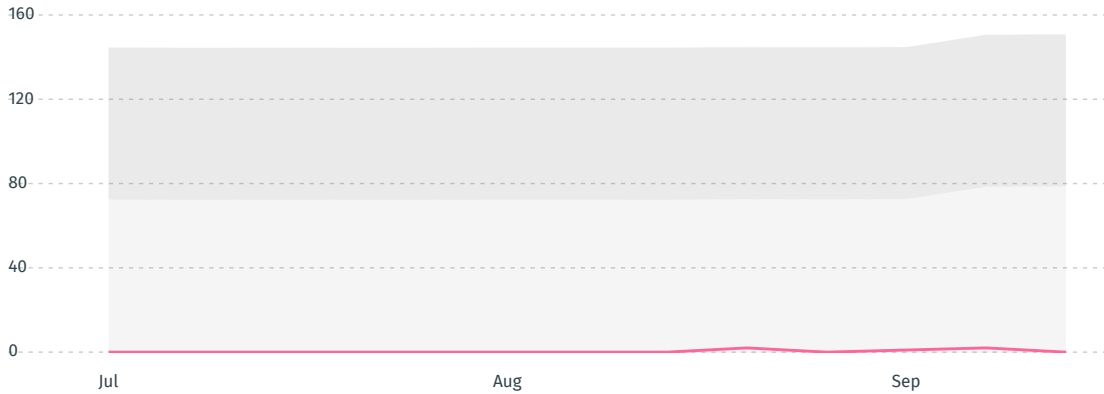
## TOP TRADERS OF CORN IN MANSIDAO IN 2017



## TOP IMPORTING COUNTRIES OF CORN FROM MANSIDAO IN 2017




There were **0** GLAD alerts reported in the week of the **12th of October 2020**. This was **normal** compared to the same week in previous years.



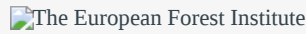
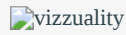
Caution: GLAD alerts from the last six months are preliminary. Revisions are made as unconfirmed alerts are removed from the data and alert totals are finalized six months after posting.

Source: **Global Forest Watch**

Trase is a partnership between



In collaboration with



and many other organizations and individuals.

Donors



[Terms of Use](#) · [Privacy policy](#) · [Cookie policy](#) · [Contact us](#)