



trase

Pocoas

COMMODITY YEAR COUNTRY BIOME
Corn **2017** **Brazil** **Mata atlantica**

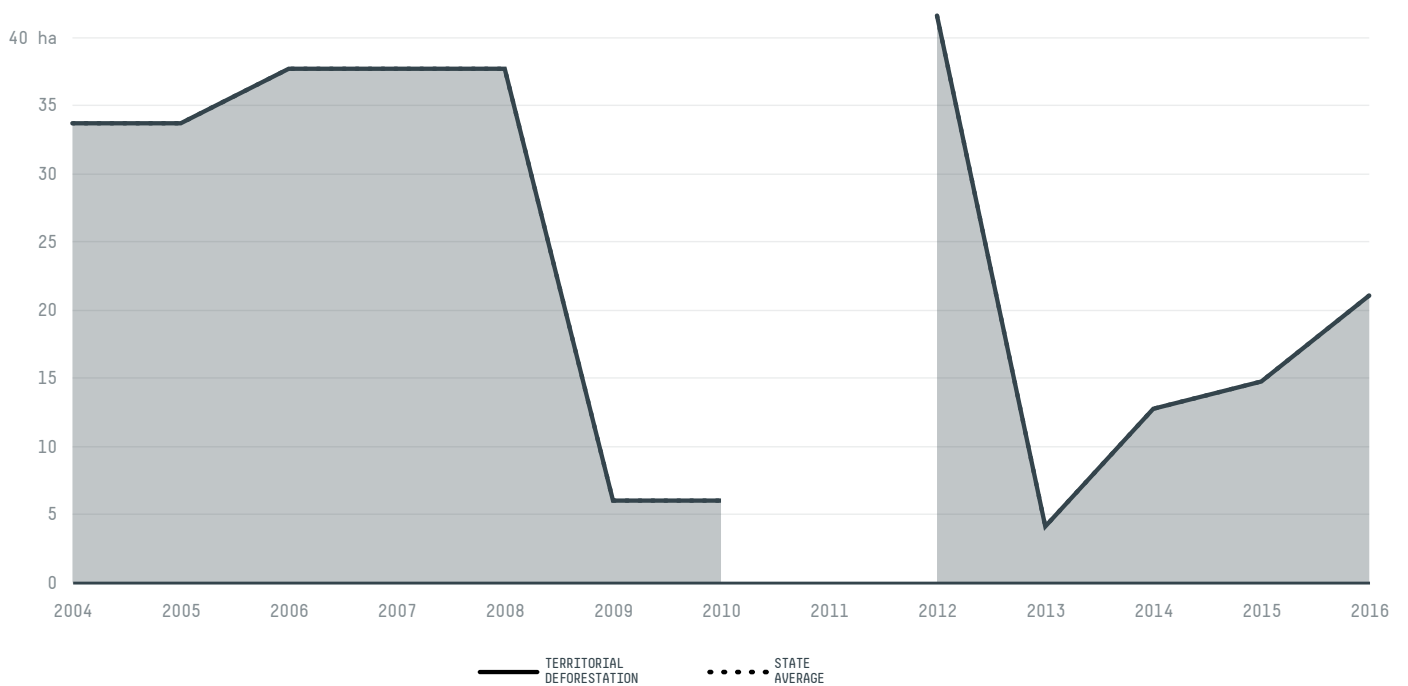
AREA PRODUCTION OF CORN CORN LAND
937 km² **254 t** **368 ha**

In 2017, Pocoas produced 254 t of corn occupying a total of 368 ha of land. With less than 0.01% of the total production, it ranks 2012th in Brazil in corn production.


AGRICULTURAL INDICATORS	SCORE
Production of corn	254 t
Corn yield	0.7 t/ha
Agricultural land used for corn	21 %
Production of corn (first crop)	238 t
Production of corn (second crop)	16 t
Area of corn (first crop)	340 ha
Area of corn (second crop)	30 ha
Corn yield (first crop)	0.7 t/ha
Corn yield (second crop)	0.5 t/ha
ENVIRONMENTAL INDICATORS	SCORE
Territorial deforestation	- ha
Land-based CO2 emissions	- t CO2

SOCIO-ECONOMIC INDICATORS	SCORE
Human Development Index	0.604 /1
GDP per capita	- USD/capita
GDP from agriculture	- %
Smallholder dominance	73 %
Reported cases of forced labour	-
Population	48,576
Reported cases of land conflicts	-
TERRITORIAL GOVERNANCE	SCORE
Legal Reserve deficit	196.9 ha
Legal Reserve deficit as a % of private land	1.3 %
Protected vegetation in private land	2,147.3 ha
Unprotected vegetation in private land	5,482.2 ha

DEFORESTATION TRAJECTORY OF POCOES



TOP TRADERS OF CORN IN POCOES IN 2017



TOP IMPORTING COUNTRIES OF CORN FROM POCOES IN 2017



 Stockholm Environment Institute

 vizzuality

 The Global Environment Facility

 WWF

 Europe

 Global Canopy Programme

 The European Forest Institute


 Gordon and Betty Moore Foundation

 The Nature Conservancy

and many other organizations and individuals.

 Department for International Development

 Formas

 Norway's International Climate and Forest Initiative (NICFI)

[Terms of Use](#) · [Privacy policy](#) · [Cookie policy](#) · [Contact us](#)