



trase

Planalto

COMMODITY YEAR COUNTRY BIOME
Corn 2017 Brazil Mata atlantica

AREA PRODUCTION OF CORN CORN LAND
828 km² 200 t 250 ha

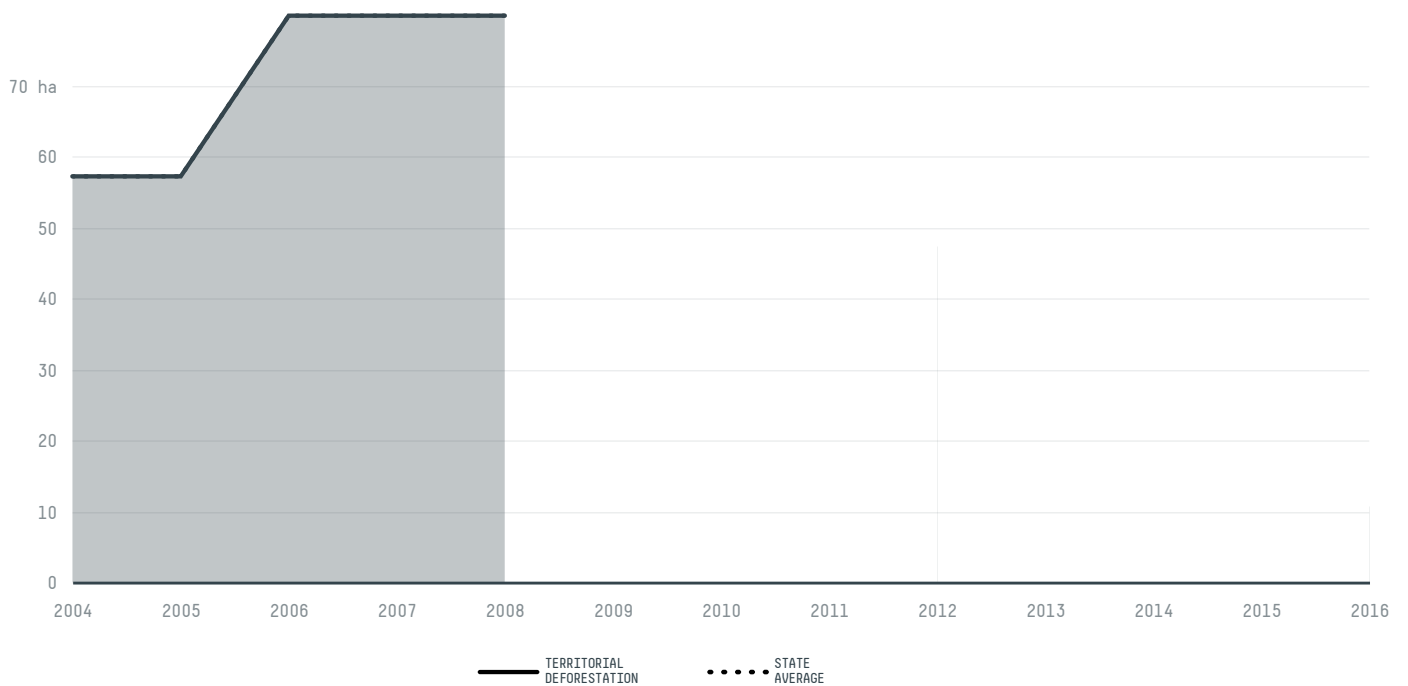
In 2017, Planalto produced 200 t of corn occupying a total of 250 ha of land. With less than 0.01% of the total production, it ranks 2053rd in Brazil in corn production.

AGRICULTURAL INDICATORS	SCORE
Production of corn	200 t
Corn yield	0.8 t/ha
Agricultural land used for corn	21.7 %
Production of corn (first crop)	160 t
Production of corn (second crop)	40 t
Area of corn (first crop)	200 ha
Area of corn (second crop)	50 ha
Corn yield (first crop)	0.8 t/ha
Corn yield (second crop)	0.8 t/ha
ENVIRONMENTAL INDICATORS	SCORE
Territorial deforestation	- ha
Land-based CO2 emissions	- t CO2


SOCIO-ECONOMIC INDICATORS	SCORE
Human Development Index	0.56 /1
GDP per capita	- USD/capita
GDP from agriculture	- %
Smallholder dominance	65 %
Reported cases of forced labour	-
Population	26,225
Reported cases of land conflicts	-

TERRITORIAL GOVERNANCE	SCORE
Legal Reserve deficit	549.8 ha
Legal Reserve deficit as a % of private land	4.2 %
Protected vegetation in private land	845.3 ha
Unprotected vegetation in private land	167.3 ha

DEFORESTATION TRAJECTORY OF PLANALTO



TOP TRADERS OF CORN IN PLANALTO IN 2017



TOP IMPORTING COUNTRIES OF CORN FROM PLANALTO IN 2017




 Stockholm Environment Institute

 vizzuality

 The Global Environment Facility


 WWF

 Europe

 Global Canopy Programme

 The European Forest Institute

 Gordon and Betty Moore Foundation

 The Nature Conservancy

and many other organizations and individuals.

 Department for International Development

 Formas

 Norway's International Climate and Forest Initiative (NICFI)

[Terms of Use](#) · [Privacy policy](#) · [Cookie policy](#) · [Contact us](#)