



trase

Belo campo

COMMODITY YEAR COUNTRY BIOME
Corn 2017 Brazil Mata atlantica

AREA PRODUCTION OF CORN CORN LAND
773 km² 180 t 84 ha

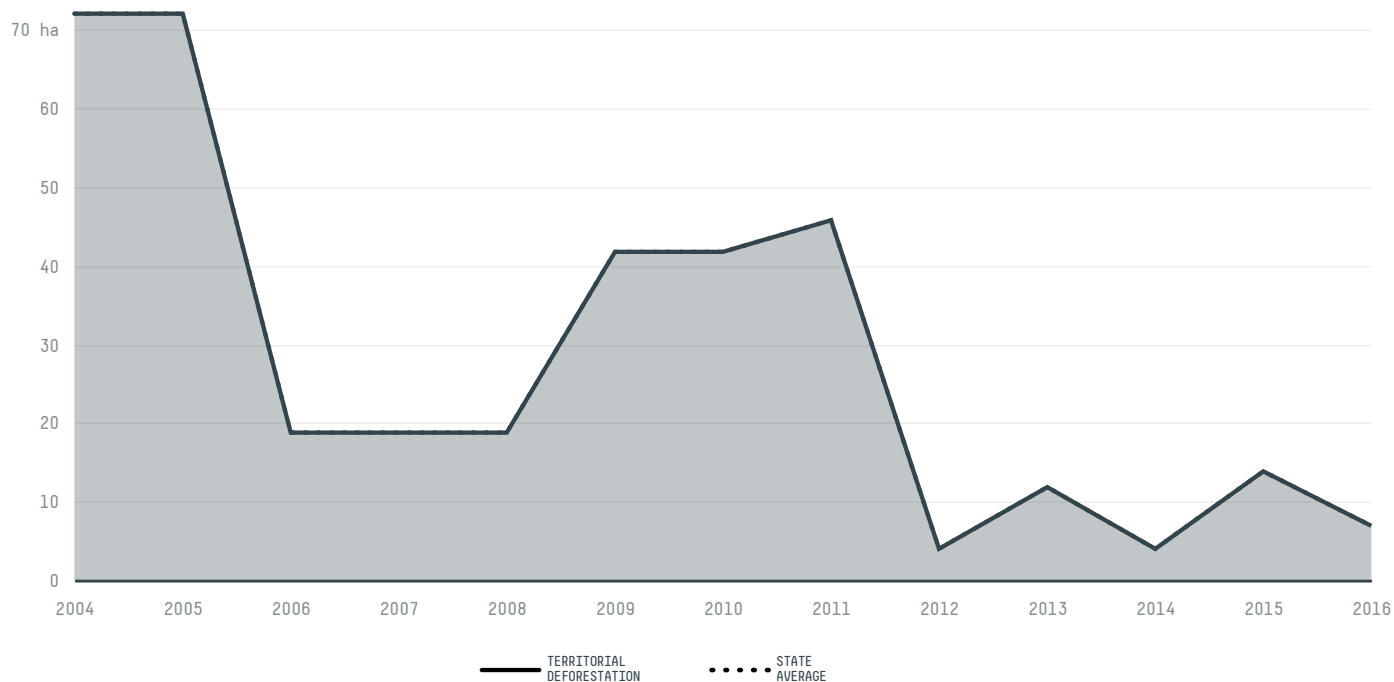
In 2017, Belo Campo produced 180 t of corn occupying a total of 84 ha of land. With less than 0.01% of the total production, it ranks 2068th in Brazil in corn production.

AGRICULTURAL INDICATORS	SCORE
Production of corn	180 t
Corn yield	2.1 t/ha
Agricultural land used for corn	15 %
Production of corn (first crop)	180 t
Production of corn (second crop)	0 t
Area of corn (first crop)	420 ha
Area of corn (second crop)	0 ha
Corn yield (first crop)	2.1 t/ha
Corn yield (second crop)	0 t/ha
ENVIRONMENTAL INDICATORS	SCORE
Territorial deforestation	- ha
Land-based CO2 emissions	- t CO2

SOCIO-ECONOMIC INDICATORS	SCORE
Human Development Index	0.575 /1
GDP per capita	- USD/capita
GDP from agriculture	- %
Smallholder dominance	56 %
Reported cases of forced labour	-
Population	18,539
Reported cases of land conflicts	-

TERRITORIAL GOVERNANCE	SCORE
Legal Reserve deficit	447.5 ha
Legal Reserve deficit as a % of private land	2.7 %
Protected vegetation in private land	1,656.2 ha
Unprotected vegetation in private land	1,484.6 ha

DEFORESTATION TRAJECTORY OF BELO CAMPO



TOP TRADERS OF CORN IN BELO CAMPO IN 2017



TOP IMPORTING COUNTRIES OF CORN FROM BELO CAMPO IN 2017




 Stockholm Environment Institute

 vizzuality

 The Global Environment Facility

 WWF

 Europe

 Global Canopy Programme

 The European Forest Institute


 Gordon and Betty Moore Foundation

 The Nature Conservancy

and many other organizations and individuals.

 Department for International Development

 Formas

 Norway's International Climate and Forest Initiative (NICFI)

[Terms of Use](#) · [Privacy policy](#) · [Cookie policy](#) · [Contact us](#)