



trase

Itacare

COMMODITY YEAR COUNTRY BIOME
Corn **2017** **Brazil** **Mata atlantica**

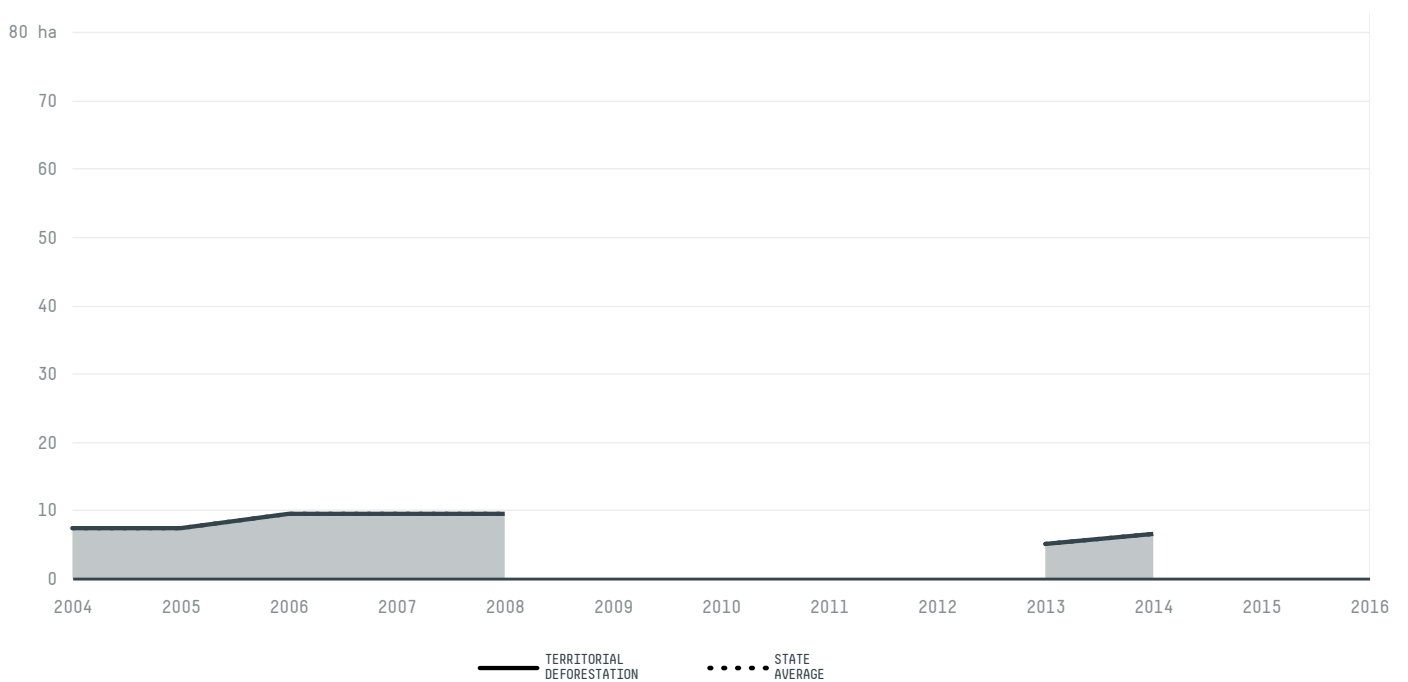
AREA PRODUCTION OF CORN CORN LAND
726 km² **210 t** **100 ha**

In 2017, Itacare produced 210 t of corn occupying a total of 100 ha of land. With less than 0.01% of the total production, it ranks 2044th in Brazil in corn production.

AGRICULTURAL INDICATORS	SCORE
Production of corn	210 t
Corn yield	2.1 t/ha
Agricultural land used for corn	10 %
Production of corn (first crop)	210 t
Production of corn (second crop)	0 t
Area of corn (first crop)	100 ha
Area of corn (second crop)	0 ha
Corn yield (first crop)	2.1 t/ha
Corn yield (second crop)	0 t/ha
ENVIRONMENTAL INDICATORS	SCORE
Territorial deforestation	- ha
Land-based CO2 emissions	- t CO2

SOCIO-ECONOMIC INDICATORS	SCORE
Human Development Index	0.583 /1
GDP per capita	- USD/capita
GDP from agriculture	- %
Smallholder dominance	41 %
Reported cases of forced labour	-
Population	26,753
Reported cases of land conflicts	-
TERRITORIAL GOVERNANCE	SCORE
Legal Reserve deficit	488.5 ha
Legal Reserve deficit as a % of private land	4 %
Protected vegetation in private land	1,579.9 ha
Unprotected vegetation in private land	2,422.4 ha

DEFORESTATION TRAJECTORY OF ITACARE



TOP TRADERS OF CORN IN ITACARE IN 2017



TOP IMPORTING COUNTRIES OF CORN FROM ITACARE IN 2017




 Stockholm Environment Institute

 vizzuality

 The Global Environment Facility

 WWF

 Europe

 Global Canopy Programme

 The European Forest Institute


 Gordon and Betty Moore Foundation

 The Nature Conservancy

and many other organizations and individuals.

 Department for International Development

 Formas

 Norway's International Climate and Forest Initiative (NICFI)

[Terms of Use](#) · [Privacy policy](#) · [Cookie policy](#) · [Contact us](#)