



# trase

## Jiquirica

COMMODITY    YEAR    COUNTRY    BIOME  
**Corn**    **2017**    **Brazil**    **Mata atlantica**

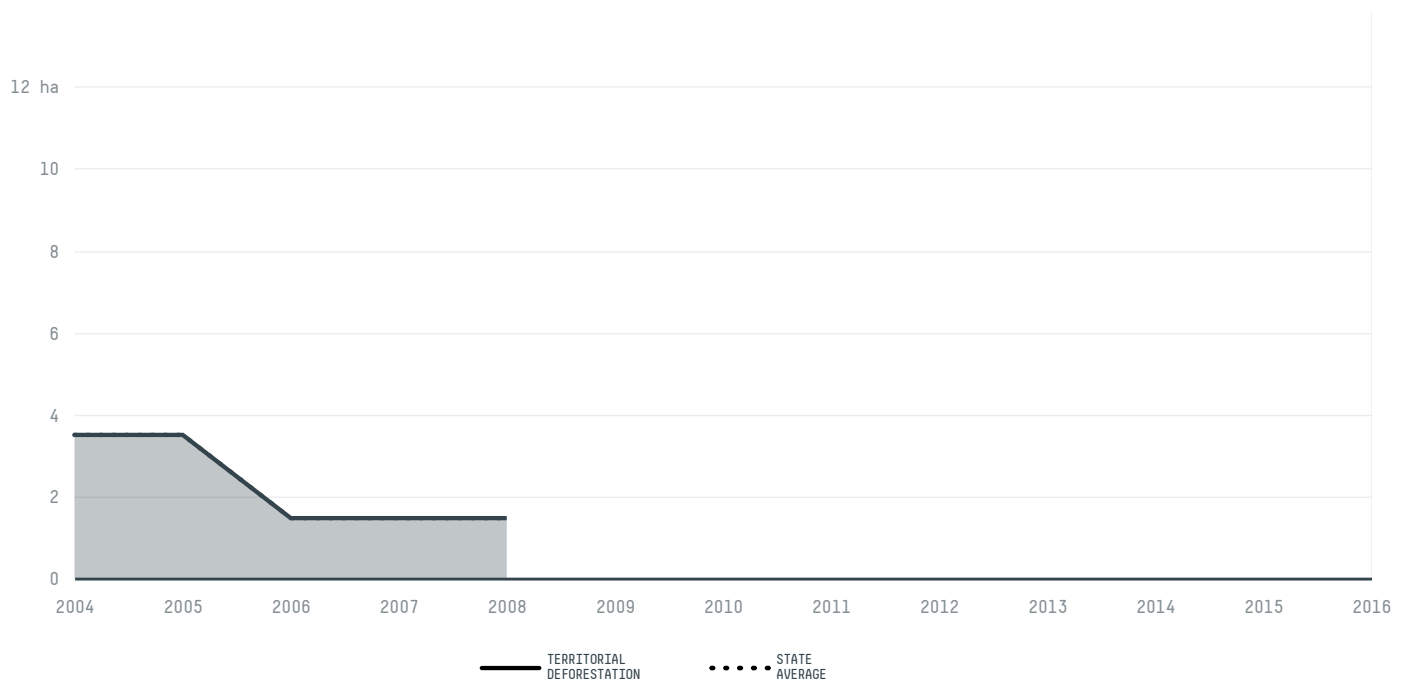
AREA    PRODUCTION OF CORN    CORN LAND  
**239 km<sup>2</sup>**    **5 t**    **10 ha**

In 2017, Jiquirica produced 5 t of corn occupying a total of 10 ha of land. With less than 0.01% of the total production, it ranks 2226th in Brazil in corn production.


AGRICULTURAL INDICATORS	SCORE
Production of corn	5 t
Corn yield	0.5 t/ha
Agricultural land used for corn	4.3 %
Production of corn (first crop)	5 t
Production of corn (second crop)	0 t
Area of corn (first crop)	10 ha
Area of corn (second crop)	0 ha
Corn yield (first crop)	0.5 t/ha
Corn yield (second crop)	0 t/ha
ENVIRONMENTAL INDICATORS	SCORE
Territorial deforestation	- ha
Land-based CO2 emissions	- t CO2

SOCIO-ECONOMIC INDICATORS	SCORE
Human Development Index	0.553 /1
GDP per capita	- USD/capita
GDP from agriculture	- %
Smallholder dominance	94 %
Reported cases of forced labour	-
Population	14,936
Reported cases of land conflicts	-
TERRITORIAL GOVERNANCE	SCORE
Legal Reserve deficit	9.3 ha
Legal Reserve deficit as a % of private land	0.9 %
Protected vegetation in private land	112 ha
Unprotected vegetation in private land	17.3 ha

## DEFORESTATION TRAJECTORY OF JIQUIRICA



## TOP TRADERS OF CORN IN JIQUIRICA IN 2017



## TOP IMPORTING COUNTRIES OF CORN FROM JIQUIRICA IN 2017




 Stockholm Environment Institute

 vizzuality

 The Global Environment Facility

 WWF

 Europe

 Global Canopy Programme

 The European Forest Institute


 Gordon and Betty Moore Foundation

 The Nature Conservancy

and many other organizations and individuals.

 Department for International Development

 Formas

 Norway's International Climate and Forest Initiative (NICFI)

[Terms of Use](#) · [Privacy policy](#) · [Cookie policy](#) · [Contact us](#)