



trase

Itagi

COMMODITY YEAR COUNTRY BIOME
Corn **2017** **Brazil** **Mata atlantica**

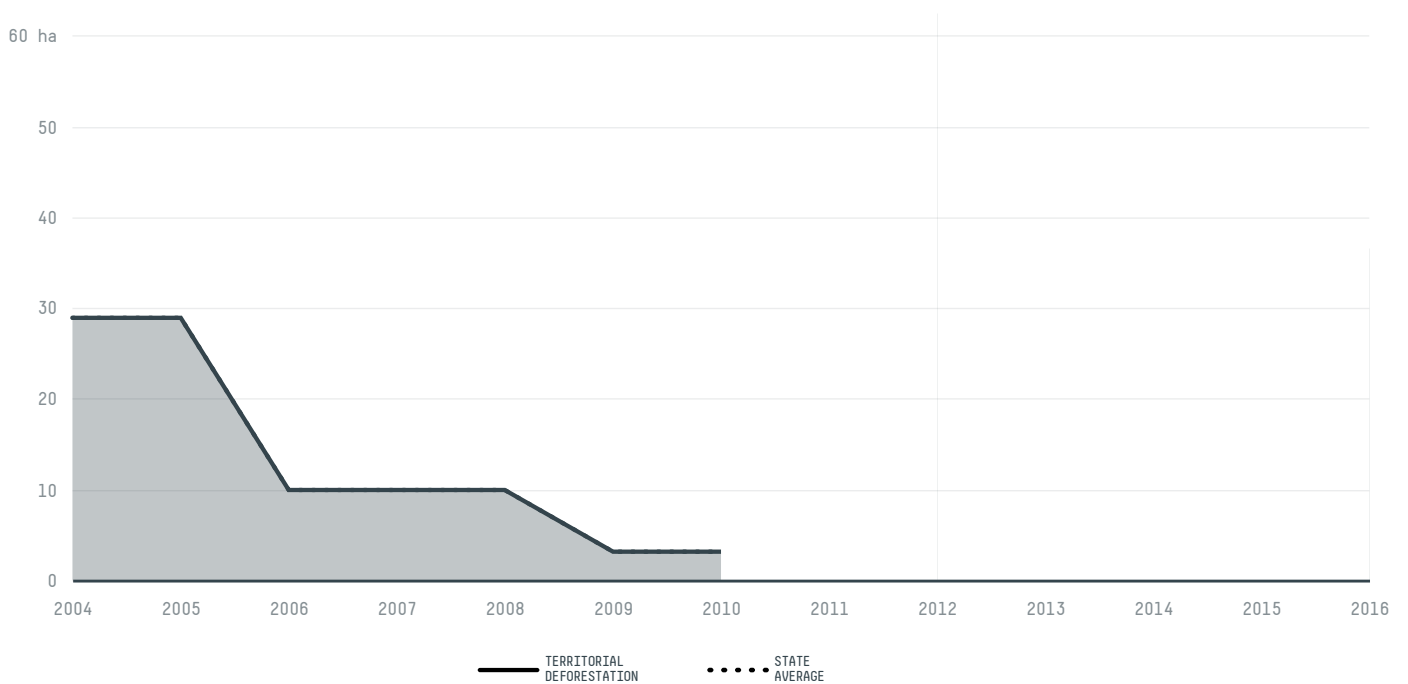
AREA PRODUCTION OF CORN CORN LAND
311 km² **23 t** **45 ha**

In 2017, Itagi produced 23 t of corn occupying a total of 45 ha of land. With less than 0.01% of the total production, it ranks 2208th in Brazil in corn production.

AGRICULTURAL INDICATORS	SCORE
Production of corn	23 t
Corn yield	0.5 t/ha
Agricultural land used for corn	7.2 %
Production of corn (first crop)	8 t
Production of corn (second crop)	15 t
Area of corn (first crop)	15 ha
Area of corn (second crop)	30 ha
Corn yield (first crop)	0.5 t/ha
Corn yield (second crop)	0.5 t/ha
ENVIRONMENTAL INDICATORS	SCORE
Territorial deforestation	- ha
Land-based CO2 emissions	- t CO2

SOCIO-ECONOMIC INDICATORS	SCORE
Human Development Index	0.543 /1
GDP per capita	- USD/capita
GDP from agriculture	- %
Smallholder dominance	69 %
Reported cases of forced labour	-
Population	13,433
Reported cases of land conflicts	-
TERRITORIAL GOVERNANCE	SCORE
Legal Reserve deficit	0 ha
Legal Reserve deficit as a % of private land	0 %
Protected vegetation in private land	278.2 ha
Unprotected vegetation in private land	766.1 ha

DEFORESTATION TRAJECTORY OF ITAGI



TOP TRADERS OF CORN IN ITAGI IN 2017



TOP IMPORTING COUNTRIES OF CORN FROM ITAGI IN 2017




 Stockholm Environment Institute

 vizzuality

 The Global Environment Facility

 WWF

 Europe

 Global Canopy Programme

 The European Forest Institute


 Gordon and Betty Moore Foundation

 The Nature Conservancy

and many other organizations and individuals.

 Department for International Development

 Formas

 Norway's International Climate and Forest Initiative (NICFI)

[Terms of Use](#) · [Privacy policy](#) · [Cookie policy](#) · [Contact us](#)