



trase

Itaquara

COMMODITY YEAR COUNTRY BIOME
Corn **2017** **Brazil** **Mata atlantica**

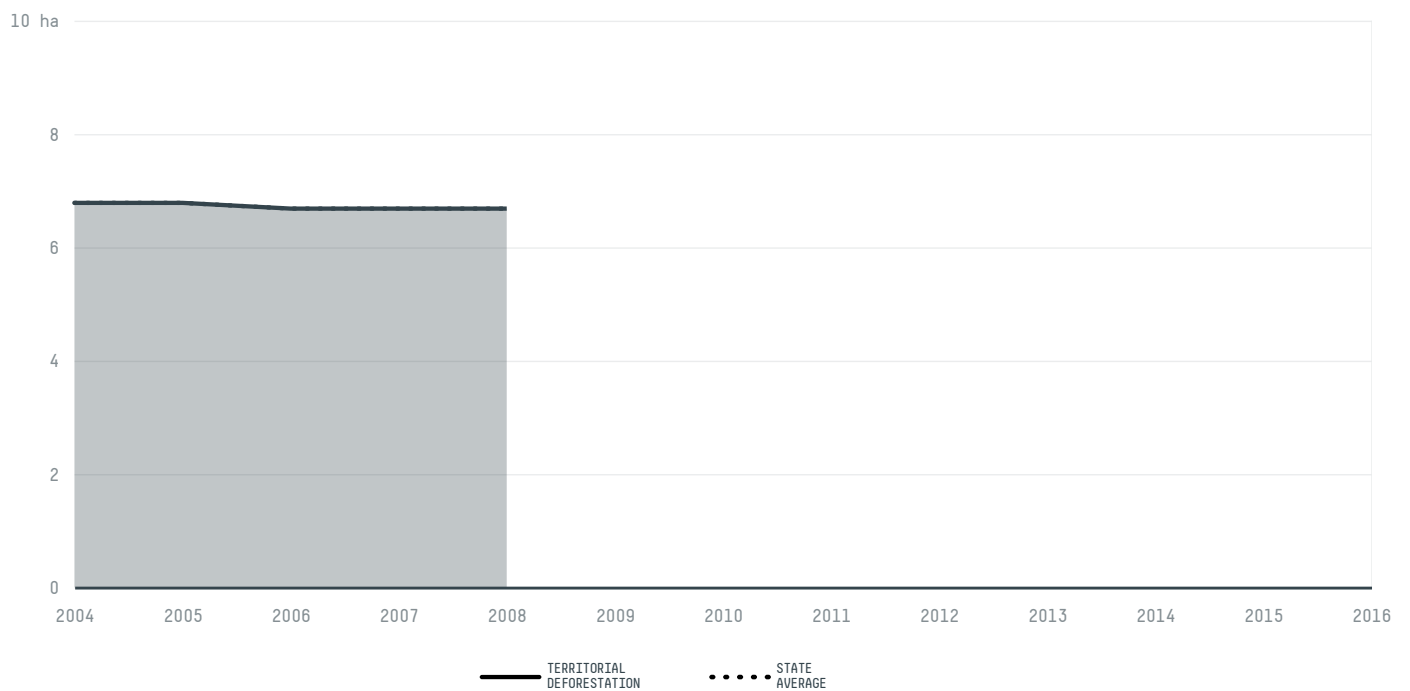
AREA PRODUCTION OF CORN CORN LAND
344 km² **29 t** **9 ha**

In 2017, Itaquara produced 29 t of corn occupying a total of 9 ha of land. With less than 0.01% of the total production, it ranks 2202nd in Brazil in corn production.


AGRICULTURAL INDICATORS	SCORE
Production of corn	29 t
Corn yield	3.2 t/ha
Agricultural land used for corn	9.2 %
Production of corn (first crop)	29 t
Production of corn (second crop)	0 t
Area of corn (first crop)	9 ha
Area of corn (second crop)	0 ha
Corn yield (first crop)	3.2 t/ha
Corn yield (second crop)	0 t/ha
ENVIRONMENTAL INDICATORS	SCORE
Territorial deforestation	- ha
Land-based CO2 emissions	- t CO2

SOCIO-ECONOMIC INDICATORS	SCORE
Human Development Index	0.553 /1
GDP per capita	- USD/capita
GDP from agriculture	- %
Smallholder dominance	70 %
Reported cases of forced labour	-
Population	8,231
Reported cases of land conflicts	-
TERRITORIAL GOVERNANCE	SCORE
Legal Reserve deficit	172.2 ha
Legal Reserve deficit as a % of private land	5 %
Protected vegetation in private land	318.8 ha
Unprotected vegetation in private land	141.5 ha


DEFORESTATION TRAJECTORY OF ITAQUARA



TOP TRADERS OF CORN IN ITAQUARA IN 2017



TOP IMPORTING COUNTRIES OF CORN FROM ITAQUARA IN 2017



 Stockholm Environment Institute

 vizzuality

 The Global Environment Facility

 WWF

 Europe

 Global Canopy Programme

 The European Forest Institute

 Gordon and Betty Moore Foundation

 The Nature Conservancy

and many other organizations and individuals.

 Department for International Development

 Formas

 Norway's International Climate and Forest Initiative (NICFI)

[Terms of Use](#) · [Privacy policy](#) · [Cookie policy](#) · [Contact us](#)