



trase

Anguera

COMMODITY YEAR COUNTRY BIOME
Corn 2017 Brazil Mata atlantica

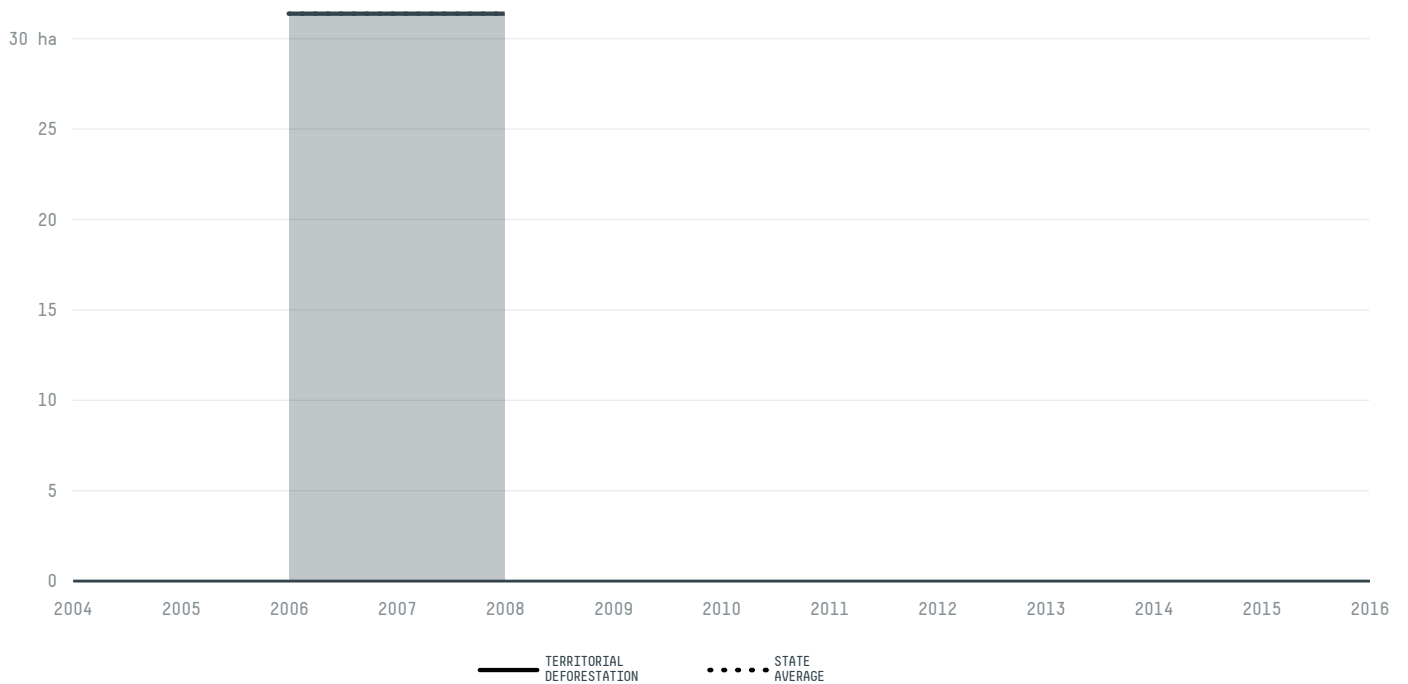
AREA PRODUCTION OF CORN CORN LAND
177 km² 41 t 456 ha

In 2017, Anguera produced 41 t of corn occupying a total of 456 ha of land. With less than 0.01% of the total production, it ranks 2190th in Brazil in corn production.

AGRICULTURAL INDICATORS	SCORE
Production of corn	41 t
Corn yield	0.1 t/ha
Agricultural land used for corn	50 %
Production of corn (first crop)	0 t
Production of corn (second crop)	41 t
Area of corn (first crop)	0 ha
Area of corn (second crop)	450 ha
Corn yield (first crop)	0 t/ha
Corn yield (second crop)	0.1 t/ha
ENVIRONMENTAL INDICATORS	SCORE
Territorial deforestation	- ha
Land-based CO2 emissions	- t CO2

SOCIO-ECONOMIC INDICATORS	SCORE
Human Development Index	0.589 /1
GDP per capita	- USD/capita
GDP from agriculture	- %
Smallholder dominance	70 %
Reported cases of forced labour	-
Population	11,113
Reported cases of land conflicts	-
TERRITORIAL GOVERNANCE	SCORE
Legal Reserve deficit	59.7 ha
Legal Reserve deficit as a % of private land	9 %
Protected vegetation in private land	0.7 ha
Unprotected vegetation in private land	0.3 ha

DEFORESTATION TRAJECTORY OF ANGUERA



TOP TRADERS OF CORN IN ANGUERA IN 2017



TOP IMPORTING COUNTRIES OF CORN FROM ANGUERA IN 2017




 Stockholm Environment Institute

 vizzuality

 The Global Environment Facility


 WWF

 Europe

 Global Canopy Programme

 The European Forest Institute

 Gordon and Betty Moore Foundation

 The Nature Conservancy

and many other organizations and individuals.

 Department for International Development

 Formas

 Norway's International Climate and Forest Initiative (NICFI)

[Terms of Use](#) · [Privacy policy](#) · [Cookie policy](#) · [Contact us](#)