



trase

Nova soure

COMMODITY YEAR COUNTRY BIOME
Corn **2017** **Brazil** **Caatinga**

AREA PRODUCTION OF CORN CORN LAND
937 km² **400 t** **1,481 ha**

In 2017, Nova Soure produced 400 t of corn occupying a total of 1,481 ha of land. With less than 0.01% of the total production, it ranks 1924th in Brazil in corn production.

AGRICULTURAL INDICATORS	SCORE
Production of corn	400 t
Corn yield	0.3 t/ha
Agricultural land used for corn	45.2 %
Production of corn (first crop)	0 t
Production of corn (second crop)	400 t
Area of corn (first crop)	0 ha
Area of corn (second crop)	1,500 ha
Corn yield (first crop)	0 t/ha
Corn yield (second crop)	0.3 t/ha
ENVIRONMENTAL INDICATORS	SCORE
Territorial deforestation	- ha
Land-based CO2 emissions	- t CO2


SOCIO-ECONOMIC INDICATORS	SCORE
Human Development Index	0.555 /1
GDP per capita	- USD/capita
GDP from agriculture	- %
Smallholder dominance	50 %
Reported cases of forced labour	-
Population	25,725
Reported cases of land conflicts	-

TERRITORIAL GOVERNANCE	SCORE
Legal Reserve deficit	28.7 ha
Legal Reserve deficit as a % of private land	0.1 %
Protected vegetation in private land	6,908.9 ha
Unprotected vegetation in private land	23,417.2 ha

DEFORESTATION TRAJECTORY OF NOVA SOURE

0 ha

TOP TRADERS OF CORN IN NOVA SOURE IN 2017



TOP IMPORTING COUNTRIES OF CORN FROM NOVA SOURE IN 2017




 Stockholm Environment Institute

 vizzuality

 The Global Environment Facility

 WWF

 Europe

 Global Canopy Programme

 The European Forest Institute


 Gordon and Betty Moore Foundation

 The Nature Conservancy

and many other organizations and individuals.

 Department for International Development

 Formas

 Norway's International Climate and Forest Initiative (NICFI)

[Terms of Use](#) · [Privacy policy](#) · [Cookie policy](#) · [Contact us](#)