



trase

Aracas

COMMODITY YEAR COUNTRY BIOME
Corn 2017 Brazil Mata atlantica

AREA PRODUCTION OF CORN CORN LAND
487 km² 172 t 86 ha

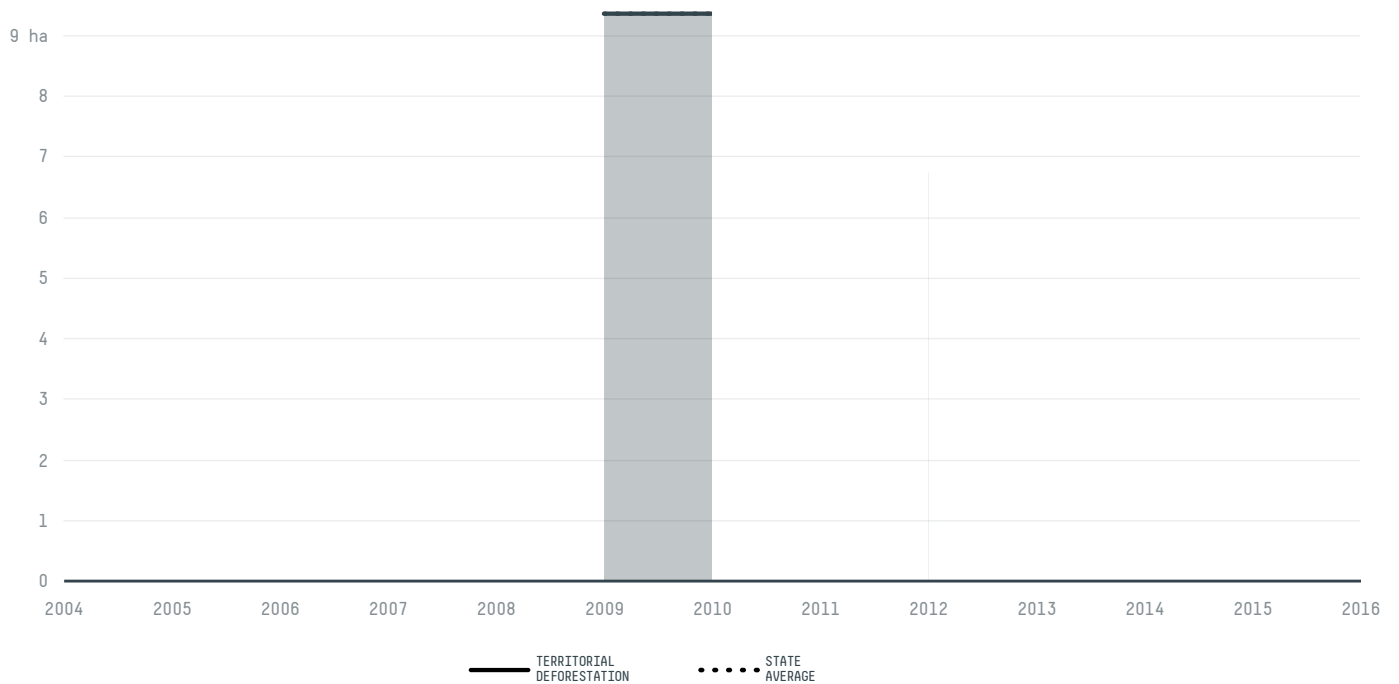
In 2017, Aracas produced 172 t of corn occupying a total of 86 ha of land. With less than 0.01% of the total production, it ranks 2075th in Brazil in corn production. The largest exporter of corn in Aracas was Proquigel Quimica, which accounted for 100.0% of the total exports, and the main destination was Japan.

AGRICULTURAL INDICATORS	SCORE
Production of corn	172 t
Corn yield	2 t/ha
Agricultural land used for corn	20.6 %
Production of corn (first crop)	0 t
Production of corn (second crop)	172 t
Area of corn (first crop)	0 ha
Area of corn (second crop)	86 ha
Corn yield (first crop)	0 t/ha
Corn yield (second crop)	2 t/ha

ENVIRONMENTAL INDICATORS	SCORE
Territorial deforestation	- ha

SOCIO-ECONOMIC INDICATORS	SCORE
Human Development Index	0.57 /1
GDP per capita	- USD/capita
GDP from agriculture	- %
Smallholder dominance	32 %
Reported cases of forced labour	-
Population	12,351
Reported cases of land conflicts	-
TERRITORIAL GOVERNANCE	SCORE
Legal Reserve deficit	1,217 ha
Legal Reserve deficit as a % of private land	5.9 %
Protected vegetation in private land	1,650.4 ha
Unprotected vegetation in private land	1,151.7 ha

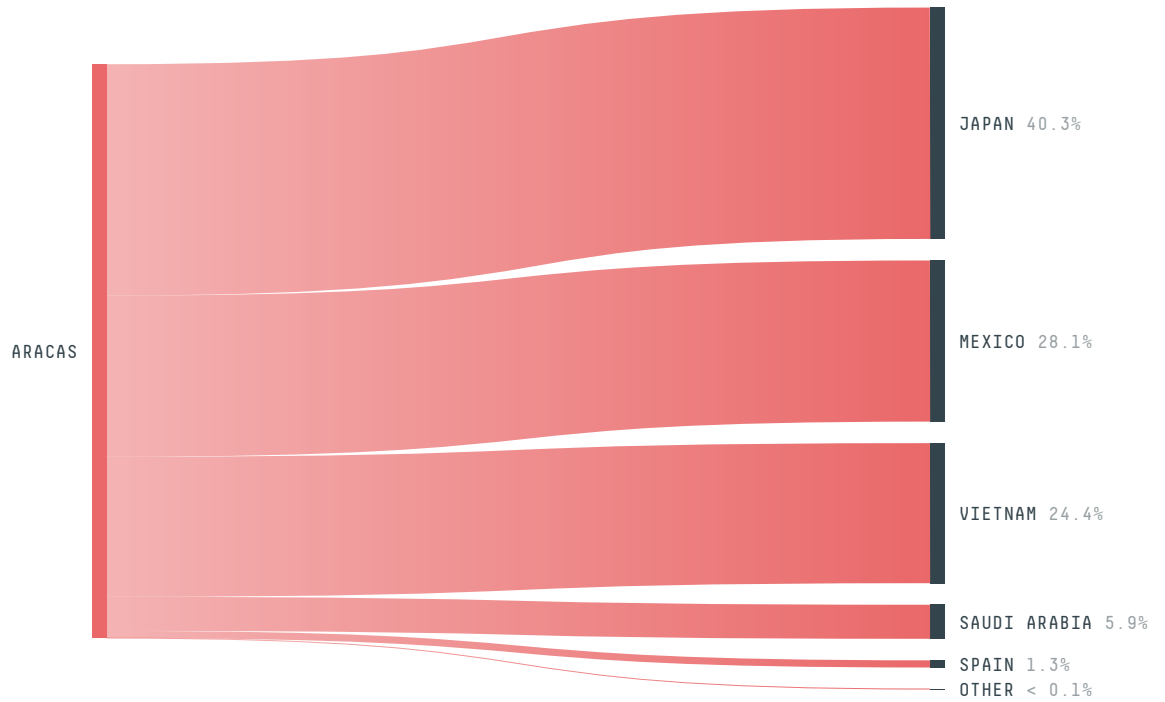
DEFORESTATION TRAJECTORY OF ARACAS



TOP TRADERS OF CORN IN ARACAS IN 2017



TOP IMPORTING COUNTRIES OF CORN FROM ARACAS IN 2017




Trase is a partnership between

In collaboration with

Donors


 Stockholm Environment Institute

 vizzuality

 The Global Environment Facility

 WWF

 Europe

 Global Canopy Programme

 The European Forest Institute


 Gordon and Betty Moore Foundation

 The Nature Conservancy

and many other organizations and individuals.

 Department for International Development

 Formas

 Norway's International Climate and Forest Initiative (NICFI)

[Terms of Use](#) · [Privacy policy](#) · [Cookie policy](#) · [Contact us](#)