



trase

Tobias barreto

COMMODITY YEAR COUNTRY BIOME
Corn 2017 Brazil Caatinga

AREA PRODUCTION OF CORN CORN LAND
1,023 km² 9,792 t 3,400 ha

In 2017, Tobias Barreto produced 9,792 t of corn occupying a total of 3,400 ha of land. With 0.01% of the total production, it ranks 943rd in Brazil in corn production.

AGRICULTURAL INDICATORS	SCORE
Production of corn	9,792 t
Corn yield	2.9 t/ha
Agricultural land used for corn	82.8 %
Production of corn (first crop)	0 t
Production of corn (second crop)	9,792 t
Area of corn (first crop)	0 ha
Area of corn (second crop)	3,600 ha
Corn yield (first crop)	0 t/ha
Corn yield (second crop)	2.9 t/ha
ENVIRONMENTAL INDICATORS	SCORE
Territorial deforestation	- ha
Land-based CO2 emissions	- t CO2

SOCIO-ECONOMIC INDICATORS	SCORE
Human Development Index	0.557 /1
GDP per capita	- USD/capita
GDP from agriculture	- %
Smallholder dominance	90 %
Reported cases of forced labour	-
Population	50,557
Reported cases of land conflicts	-
TERRITORIAL GOVERNANCE	SCORE
Legal Reserve deficit	135.4 ha
Legal Reserve deficit as a % of private land	0.2 %
Protected vegetation in private land	7,999.6 ha
Unprotected vegetation in private land	15,258.7 ha


DEFORESTATION TRAJECTORY OF TOBIAS BARRETO

0 ha

TOP TRADERS OF CORN IN TOBIAS BARRETO IN 2017

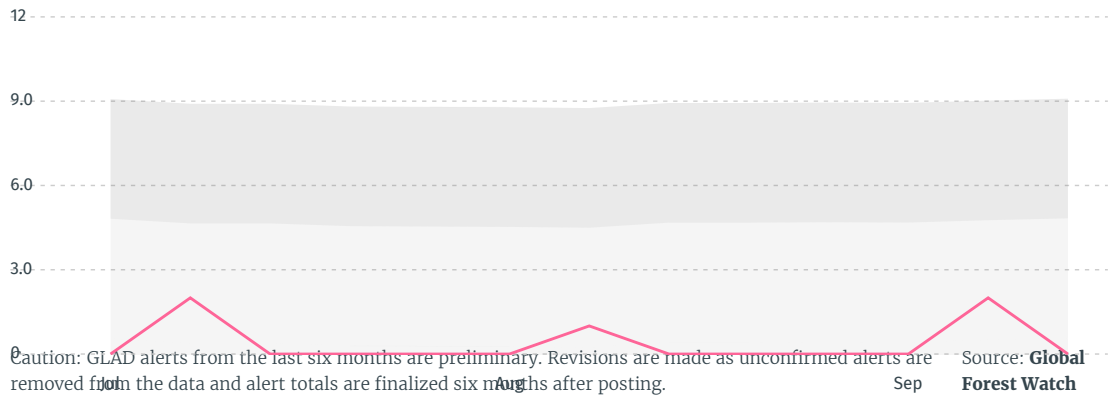


TOP IMPORTING COUNTRIES OF CORN FROM TOBIAS BARRETO IN 2017



DEFORESTATION ALERTS IN TOBIAS BARRETO, SERGIPE, BRAZIL

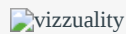
There were **0** GLAD alerts reported in the week of the **12th of October 2020**. This was **normal** compared to the same week in previous years.



Trase is a partnership between


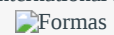


In collaboration with



and many other organizations and individuals.

Donors



[Terms of Use](#) · [Privacy policy](#) · [Cookie policy](#) · [Contact us](#)