



trase

Ouricuri

COMMODITY YEAR COUNTRY BIOME
Corn **2017** **Brazil** **Caatinga**

AREA PRODUCTION OF CORN CORN LAND
2,379 km² **75 t** **300 ha**

In 2017, Ouricuri produced 75 t of corn occupying a total of 300 ha of land. With less than 0.01% of the total production, it ranks 2157th in Brazil in corn production.

AGRICULTURAL INDICATORS	SCORE
Production of corn	75 t
Corn yield	0.3 t/ha
Agricultural land used for corn	54.7 %
Production of corn (first crop)	0 t
Production of corn (second crop)	75 t
Area of corn (first crop)	0 ha
Area of corn (second crop)	10,000 ha
Corn yield (first crop)	0 t/ha
Corn yield (second crop)	0.3 t/ha
ENVIRONMENTAL INDICATORS	SCORE
Territorial deforestation	- ha
Land-based CO2 emissions	- t CO2

SOCIO-ECONOMIC INDICATORS	SCORE
Human Development Index	0.572 /1
GDP per capita	- USD/capita
GDP from agriculture	- %
Smallholder dominance	92 %
Reported cases of forced labour	-
Population	67,689
Reported cases of land conflicts	-
TERRITORIAL GOVERNANCE	SCORE
Legal Reserve deficit	0 ha
Legal Reserve deficit as a % of private land	0 %
Protected vegetation in private land	29,917.9 ha
Unprotected vegetation in private land	84,759.9 ha

DEFORESTATION TRAJECTORY OF OURICURI

0 ha

TOP TRADERS OF CORN IN OURICURI IN 2017

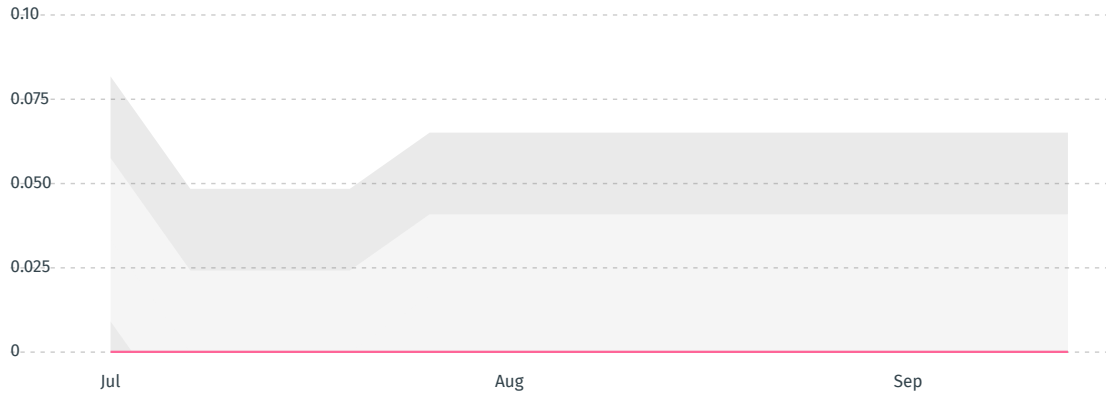


TOP IMPORTING COUNTRIES OF CORN FROM OURICURI IN 2017



DEFORESTATION ALERTS IN OURICURI, PERNAMBUCO, BRAZIL


There were **0** GLAD alerts reported in the week of the **12th of October 2020**. This was **normal** compared to the same week in previous years.



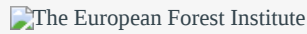
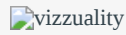
Caution: GLAD alerts from the last six months are preliminary. Revisions are made as unconfirmed alerts are removed from the data and alert totals are finalized six months after posting.

Source: **Global Forest Watch**

Trase is a partnership between



In collaboration with



and many other organizations and individuals.

Donors



[Terms of Use](#) · [Privacy policy](#) · [Cookie policy](#) · [Contact us](#)