



trase

Itambe

COMMODITY YEAR COUNTRY BIOME
Corn **2017** **Brazil** **Mata atlantica**

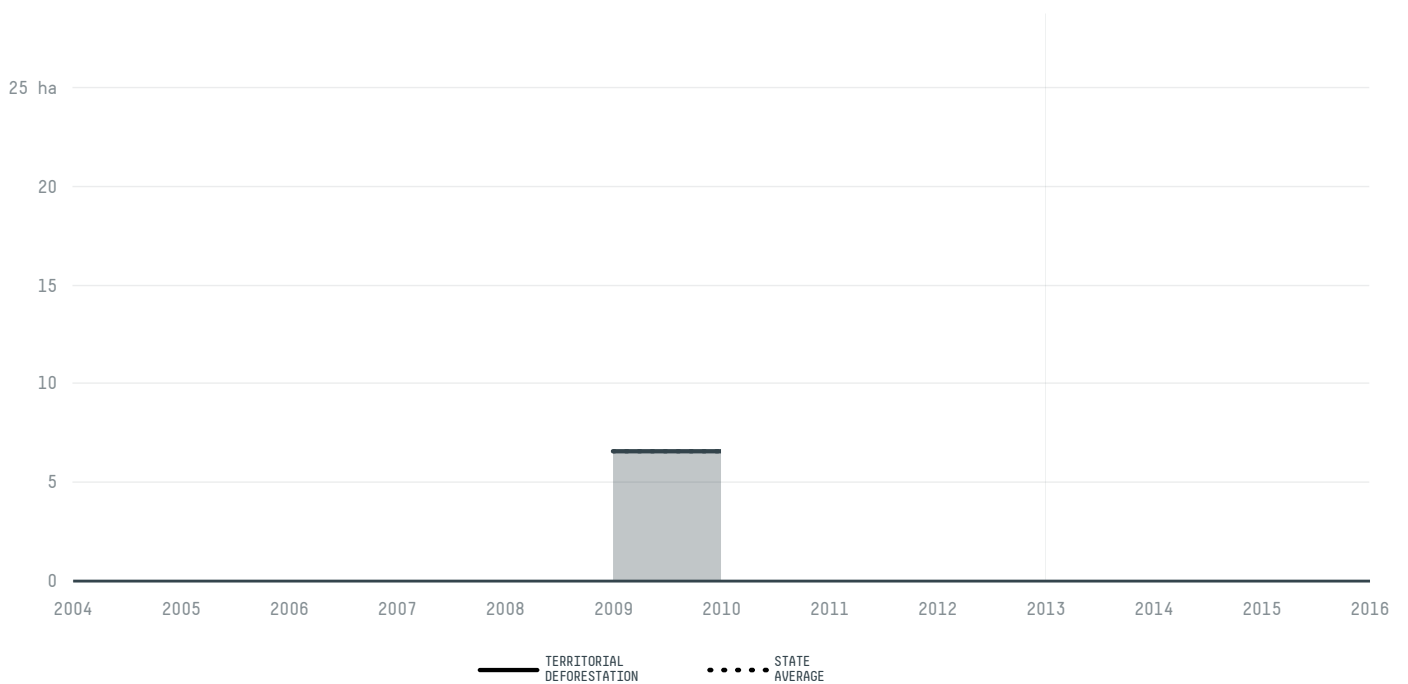
AREA PRODUCTION OF CORN CORN LAND
305 km² **10 t** **100 ha**

In 2017, Itambe produced 10 t of corn occupying a total of 100 ha of land. With less than 0.01% of the total production, it ranks 2221st in Brazil in corn production. The largest exporter of corn in Itambe was Ms Pescados Comercio, Importacao E Exportacao, which accounted for 100.0% of the total exports, and the main destination was Egypt.

AGRICULTURAL INDICATORS	SCORE
Production of corn	10 t
Corn yield	0.1 t/ha
Agricultural land used for corn	0.7 %
Production of corn (first crop)	10 t
Production of corn (second crop)	0 t
Area of corn (first crop)	100 ha
Area of corn (second crop)	0 ha
Corn yield (first crop)	0.1 t/ha
Corn yield (second crop)	0 t/ha
ENVIRONMENTAL INDICATORS	SCORE
Territorial deforestation	- ha

SOCIO-ECONOMIC INDICATORS	SCORE
Human Development Index	0.575 /1
GDP per capita	- USD/capita
GDP from agriculture	- %
Smallholder dominance	8 %
Reported cases of forced labour	-
Population	36,233
Reported cases of land conflicts	-
TERRITORIAL GOVERNANCE	SCORE
Legal Reserve deficit	827.3 ha
Legal Reserve deficit as a % of private land	6.2 %
Protected vegetation in private land	876.3 ha
Unprotected vegetation in private land	66 ha

DEFORESTATION TRAJECTORY OF ITAMBE




TOP TRADERS OF CORN IN ITAMBE IN 2017



TOP IMPORTING COUNTRIES OF CORN FROM ITAMBE IN 2017




 Stockholm Environment Institute

 vizzuality

 The Global Environment Facility

 WWF

 Europe

 Global Canopy Programme

 The European Forest Institute


 Gordon and Betty Moore Foundation

 The Nature Conservancy

and many other organizations and individuals.

 Department for International Development

 Formas

 Norway's International Climate and Forest Initiative (NICFI)

[Terms of Use](#) · [Privacy policy](#) · [Cookie policy](#) · [Contact us](#)