



trase

Ibiara

COMMODITY YEAR COUNTRY BIOME
Corn 2017 Brazil Caatinga

AREA PRODUCTION OF CORN CORN LAND
245 km² 218 t 752 ha

In 2017, Ibiara produced 218 t of corn occupying a total of 752 ha of land. With less than 0.01% of the total production, it ranks 2038th in Brazil in corn production.


AGRICULTURAL INDICATORS	SCORE
Production of corn	218 t
Corn yield	0.3 t/ha
Agricultural land used for corn	50 %
Production of corn (first crop)	218 t
Production of corn (second crop)	0 t
Area of corn (first crop)	750 ha
Area of corn (second crop)	0 ha
Corn yield (first crop)	0.3 t/ha
Corn yield (second crop)	0 t/ha
ENVIRONMENTAL INDICATORS	SCORE
Territorial deforestation	- ha
Land-based CO2 emissions	- t CO2

SOCIO-ECONOMIC INDICATORS	SCORE
Human Development Index	0.586 /1
GDP per capita	- USD/capita
GDP from agriculture	- %
Smallholder dominance	96 %
Reported cases of forced labour	-
Population	6,027
Reported cases of land conflicts	-
TERRITORIAL GOVERNANCE	SCORE
Legal Reserve deficit	0 ha
Legal Reserve deficit as a % of private land	0 %
Protected vegetation in private land	2,605.8 ha
Unprotected vegetation in private land	7,587 ha


DEFORESTATION TRAJECTORY OF IBIARA

0 ha

TOP TRADERS OF CORN IN IBIARA IN 2017



TOP IMPORTING COUNTRIES OF CORN FROM IBIARA IN 2017



 Stockholm Environment Institute

 vizzuality

 The Global Environment Facility


 WWF

 Europe

 Global Canopy Programme

 The European Forest Institute

 Gordon and Betty Moore Foundation

 The Nature Conservancy

and many other organizations and individuals.

 Department for International Development

 Formas

 Norway's International Climate and Forest Initiative (NICFI)

[Terms of Use](#) · [Privacy policy](#) · [Cookie policy](#) · [Contact us](#)