



trase

Cocal dos alves

COMMODITY YEAR COUNTRY BIOME
Corn **2016** **Brazil** **Caatinga**

AREA PRODUCTION OF CORN CORN LAND
325 km² **218 t** **779 ha**

In 2016, Cocal Dos Alves produced 218 t of corn occupying a total of 779 ha of land. With less than 0.01% of the total production, it ranks 1778th in Brazil in corn production.


AGRICULTURAL INDICATORS	SCORE
Production of corn	218 t
Corn yield	0.3 t/ha
Agricultural land used for corn	32.2 %
Production of corn (first crop)	218 t
Production of corn (second crop)	0 t
Area of corn (first crop)	780 ha
Area of corn (second crop)	0 ha
Corn yield (first crop)	0.3 t/ha
Corn yield (second crop)	0 t/ha
ENVIRONMENTAL INDICATORS	SCORE
Territorial deforestation	- ha
Land-based CO2 emissions	- t CO2

SOCIO-ECONOMIC INDICATORS	SCORE
Human Development Index	0.498 /1
GDP per capita	1,903 USD/capita
GDP from agriculture	8.5 %
Smallholder dominance	83 %
Reported cases of forced labour	-
Population	5,677
Reported cases of land conflicts	-
TERRITORIAL GOVERNANCE	SCORE
Legal Reserve deficit	0 ha
Legal Reserve deficit as a % of private land	0 %
Protected vegetation in private land	248.2 ha
Unprotected vegetation in private land	360.3 ha

DEFORESTATION TRAJECTORY OF COCAL DOS ALVES

0 ha


TOP TRADERS OF CORN IN COCAL DOS ALVES IN 2016



TOP IMPORTING COUNTRIES OF CORN FROM COCAL DOS ALVES IN 2016




 Stockholm Environment Institute

 vizzuality

 The Global Environment Facility

 WWF

 Europe

 Global Canopy Programme

 The European Forest Institute


 Gordon and Betty Moore Foundation

 The Nature Conservancy

and many other organizations and individuals.

 Department for International Development

 Formas

 Norway's International Climate and Forest Initiative (NICFI)

[Terms of Use](#) · [Privacy policy](#) · [Cookie policy](#) · [Contact us](#)