



trase

Caxingo

COMMODITY YEAR COUNTRY BIOME
Corn **2016** **Brazil** **Caatinga**

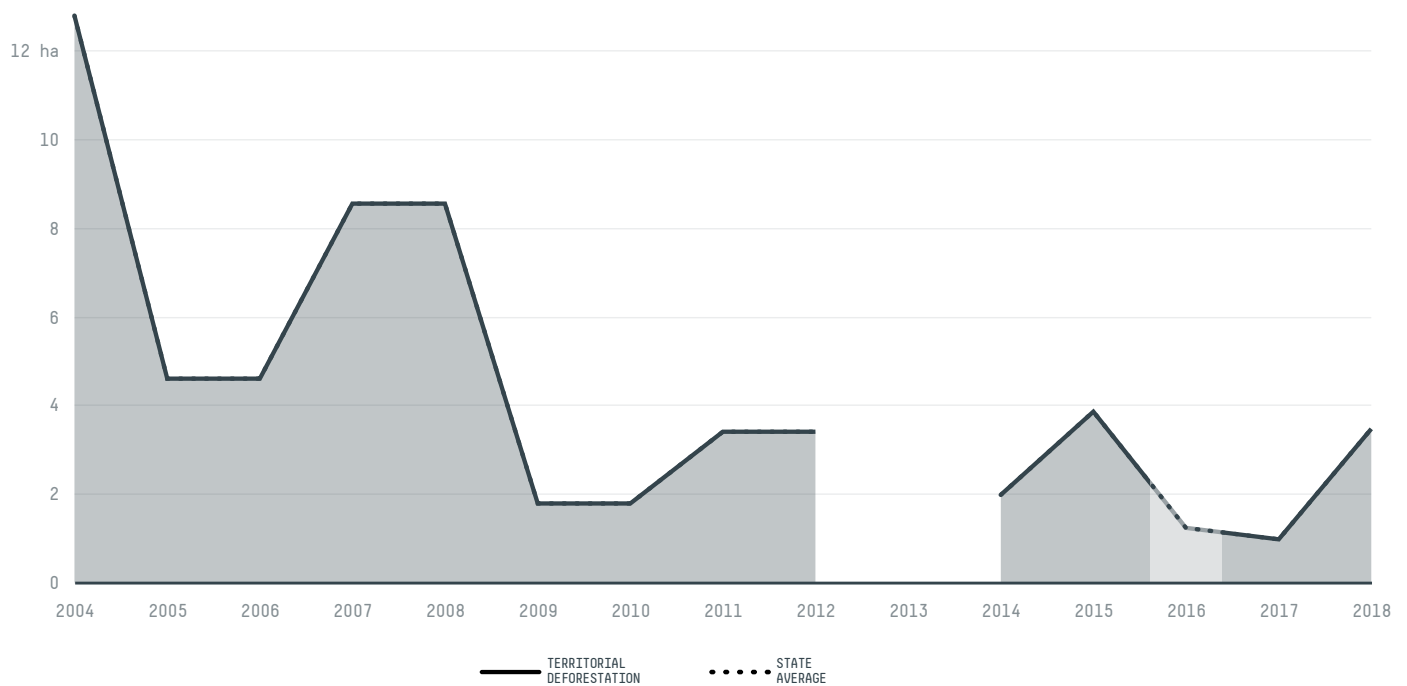
AREA PRODUCTION OF CORN CORN LAND
488 km² **185 t** **463 ha**

In 2016, Caxingo produced 185 t of corn occupying a total of 463 ha of land. With less than 0.01% of the total production, it ranks 1799th in Brazil in corn production.


AGRICULTURAL INDICATORS	SCORE
Production of corn	185 t
Corn yield	0.4 t/ha
Agricultural land used for corn	25.3 %
Production of corn (first crop)	185 t
Production of corn (second crop)	0 t
Area of corn (first crop)	462 ha
Area of corn (second crop)	0 ha
Corn yield (first crop)	0.4 t/ha
Corn yield (second crop)	0 t/ha
ENVIRONMENTAL INDICATORS	SCORE
Territorial deforestation	1 ha
Land-based CO2 emissions	250.3 t CO2

SOCIO-ECONOMIC INDICATORS	SCORE
Human Development Index	0.488 /1
GDP per capita	2,262 USD/capita
GDP from agriculture	14.2 %
Smallholder dominance	46 %
Reported cases of forced labour	-
Population	5,213
Reported cases of land conflicts	-
TERRITORIAL GOVERNANCE	SCORE
Legal Reserve deficit	0 ha
Legal Reserve deficit as a % of private land	0 %
Protected vegetation in private land	2,108.7 ha
Unprotected vegetation in private land	4,955.6 ha

DEFORESTATION TRAJECTORY OF CAXINGO



TOP TRADERS OF CORN IN CAXINGO IN 2016



TOP IMPORTING COUNTRIES OF CORN FROM CAXINGO IN 2016



)

 Stockholm Environment Institute

 vizzuality

 The Global Environment Facility

 WWF

 Europe

 Global Canopy Programme

 The European Forest Institute


 Gordon and Betty Moore Foundation

 The Nature Conservancy

and many other organizations and individuals.

 Department for International Development

 Formas

 Norway's International Climate and Forest Initiative (NICFI)

[Terms of Use](#) · [Privacy policy](#) · [Cookie policy](#) · [Contact us](#)