



trase

Tanque do piaui

COMMODITY YEAR COUNTRY BIOME
Corn **2017** **Brazil** **Caatinga**

AREA PRODUCTION OF CORN CORN LAND
399 km² **810 t** **853 ha**

In 2017, Tanque Do Piaui produced 810 t of corn occupying a total of 853 ha of land. With less than 0.01% of the total production, it ranks 1745th in Brazil in corn production.

AGRICULTURAL INDICATORS	SCORE
Production of corn	810 t
Corn yield	1 t/ha
Agricultural land used for corn	40.8 %
Production of corn (first crop)	810 t
Production of corn (second crop)	0 t
Area of corn (first crop)	853 ha
Area of corn (second crop)	0 ha
Corn yield (first crop)	1 t/ha
Corn yield (second crop)	0 t/ha
ENVIRONMENTAL INDICATORS	SCORE
Territorial deforestation	- ha
Land-based CO2 emissions	- t CO2

SOCIO-ECONOMIC INDICATORS	SCORE
Human Development Index	0.579 /1
GDP per capita	- USD/capita
GDP from agriculture	- %
Smallholder dominance	74 %
Reported cases of forced labour	-
Population	2,683
Reported cases of land conflicts	-
TERRITORIAL GOVERNANCE	SCORE
Legal Reserve deficit	0 ha
Legal Reserve deficit as a % of private land	0 %
Protected vegetation in private land	2,578.9 ha
Unprotected vegetation in private land	7,172.6 ha


DEFORESTATION TRAJECTORY OF TANQUE DO PIAUI

0 ha

TOP TRADERS OF CORN IN TANQUE DO PIAUI IN 2017



TOP IMPORTING COUNTRIES OF CORN FROM TANQUE DO PIAUI IN 2017




 Stockholm Environment Institute

 vizzuality

 The Global Environment Facility

 WWF

 Europe

 Global Canopy Programme

 The European Forest Institute


 Gordon and Betty Moore Foundation

 The Nature Conservancy

and many other organizations and individuals.

 Department for International Development

 Formas

 Norway's International Climate and Forest Initiative (NICFI)

[Terms of Use](#) · [Privacy policy](#) · [Cookie policy](#) · [Contact us](#)