



trase

Geminiano

COMMODITY YEAR COUNTRY BIOME
Corn 2017 Brazil Caatinga

AREA PRODUCTION OF CORN CORN LAND
456 km² 348 t 870 ha

In 2017, Geminiano produced 348 t of corn occupying a total of 870 ha of land. With less than 0.01% of the total production, it ranks 1952nd in Brazil in corn production.


AGRICULTURAL INDICATORS	SCORE
Production of corn	348 t
Corn yield	0.4 t/ha
Agricultural land used for corn	27.2 %
Production of corn (first crop)	348 t
Production of corn (second crop)	0 t
Area of corn (first crop)	870 ha
Area of corn (second crop)	0 ha
Corn yield (first crop)	0.4 t/ha
Corn yield (second crop)	0 t/ha
ENVIRONMENTAL INDICATORS	SCORE
Territorial deforestation	- ha
Land-based CO2 emissions	- t CO2

SOCIO-ECONOMIC INDICATORS	SCORE
Human Development Index	0.561 /1
GDP per capita	- USD/capita
GDP from agriculture	- %
Smallholder dominance	83 %
Reported cases of forced labour	-
Population	5,276
Reported cases of land conflicts	-
TERRITORIAL GOVERNANCE	SCORE
Legal Reserve deficit	33.7 ha
Legal Reserve deficit as a % of private land	0.2 %
Protected vegetation in private land	3,902.5 ha
Unprotected vegetation in private land	10,233.3 ha


DEFORESTATION TRAJECTORY OF GEMINIANO

0 ha

TOP TRADERS OF CORN IN GEMINIANO IN 2017



TOP IMPORTING COUNTRIES OF CORN FROM GEMINIANO IN 2017




 Stockholm Environment Institute

 vizzuality

 The Global Environment Facility

 WWF

 Europe

 Global Canopy Programme

 The European Forest Institute


 Gordon and Betty Moore Foundation

 The Nature Conservancy

and many other organizations and individuals.

 Department for International Development

 Formas

 Norway's International Climate and Forest Initiative (NICFI)

[Terms of Use](#) · [Privacy policy](#) · [Cookie policy](#) · [Contact us](#)