



trase

Eliseu martins

COMMODITY YEAR COUNTRY BIOME
Corn 2017 Brazil Cerrado

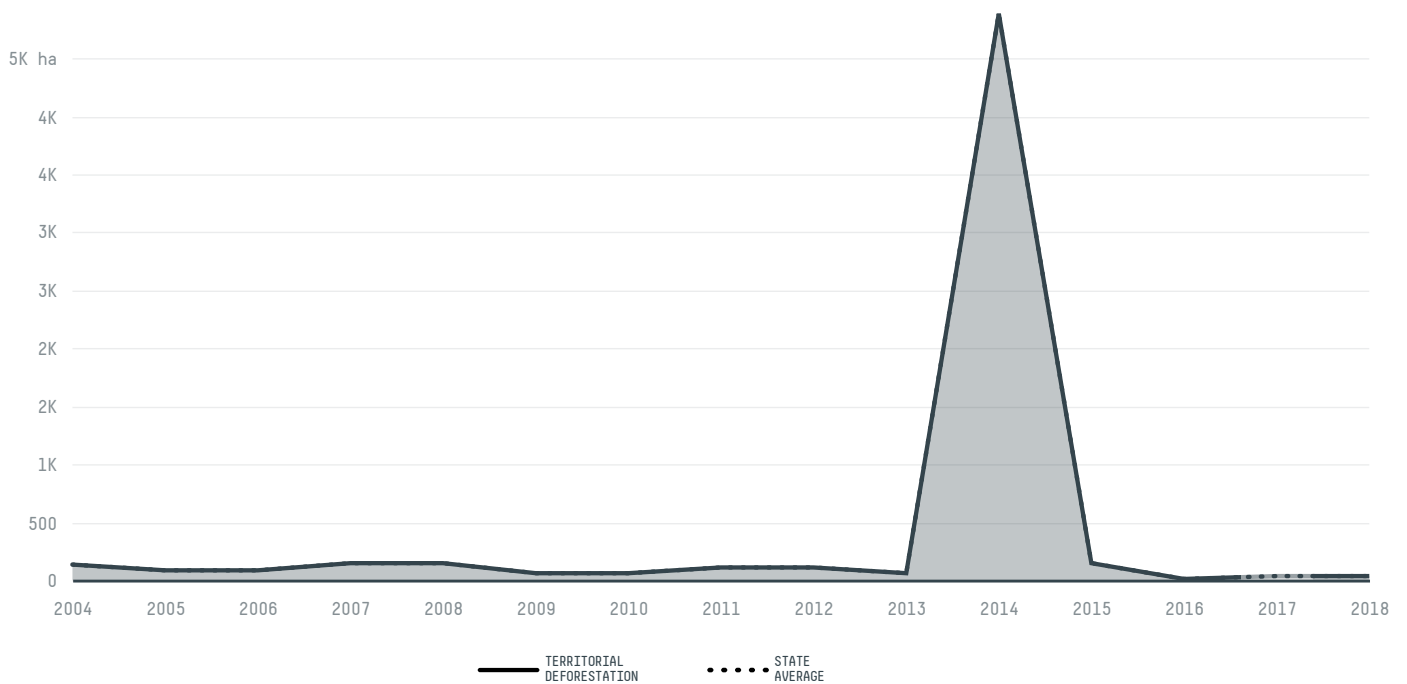
AREA PRODUCTION OF CORN CORN LAND
1,091 km² 1,980 t 1,100 ha

In 2017, Eliseu Martins produced 1,980 t of corn occupying a total of 1,100 ha of land. With less than 0.01% of the total production, it ranks 1475th in Brazil in corn production.


AGRICULTURAL INDICATORS	SCORE
Production of corn	1,980 t
Corn yield	1.8 t/ha
Agricultural land used for corn	89.4 %
Production of corn (first crop)	1,980 t
Production of corn (second crop)	0 t
Area of corn (first crop)	1,100 ha
Area of corn (second crop)	0 ha
Corn yield (first crop)	1.8 t/ha
Corn yield (second crop)	0 t/ha
ENVIRONMENTAL INDICATORS	SCORE
Territorial deforestation	35 ha
Land-based CO2 emissions	5,434.3 t CO2

SOCIO-ECONOMIC INDICATORS	SCORE
Human Development Index	0.595 /1
GDP per capita	- USD/capita
GDP from agriculture	- %
Smallholder dominance	41 %
Reported cases of forced labour	-
Population	4,773
Reported cases of land conflicts	-
TERRITORIAL GOVERNANCE	SCORE
Legal Reserve deficit	0 ha
Legal Reserve deficit as a % of private land	0 %
Protected vegetation in private land	12,346.2 ha
Unprotected vegetation in private land	37,147.8 ha


DEFORESTATION TRAJECTORY OF ELISEU MARTINS



TOP TRADERS OF CORN IN ELISEU MARTINS IN 2017



TOP IMPORTING COUNTRIES OF CORN FROM ELISEU MARTINS IN 2017



 Stockholm Environment Institute

 vizzuality

 The Global Environment Facility

 WWF

 Europe

 Global Canopy Programme

 The European Forest Institute

 Gordon and Betty Moore Foundation

 The Nature Conservancy

and many other organizations and individuals.

 Department for International Development

 Formas

 Norway's International Climate and Forest Initiative (NICFI)

[Terms of Use](#) · [Privacy policy](#) · [Cookie policy](#) · [Contact us](#)