



# trase

## Bertolinia

COMMODITY    YEAR    COUNTRY    BIOME  
**Corn    2017    Brazil    Cerrado**

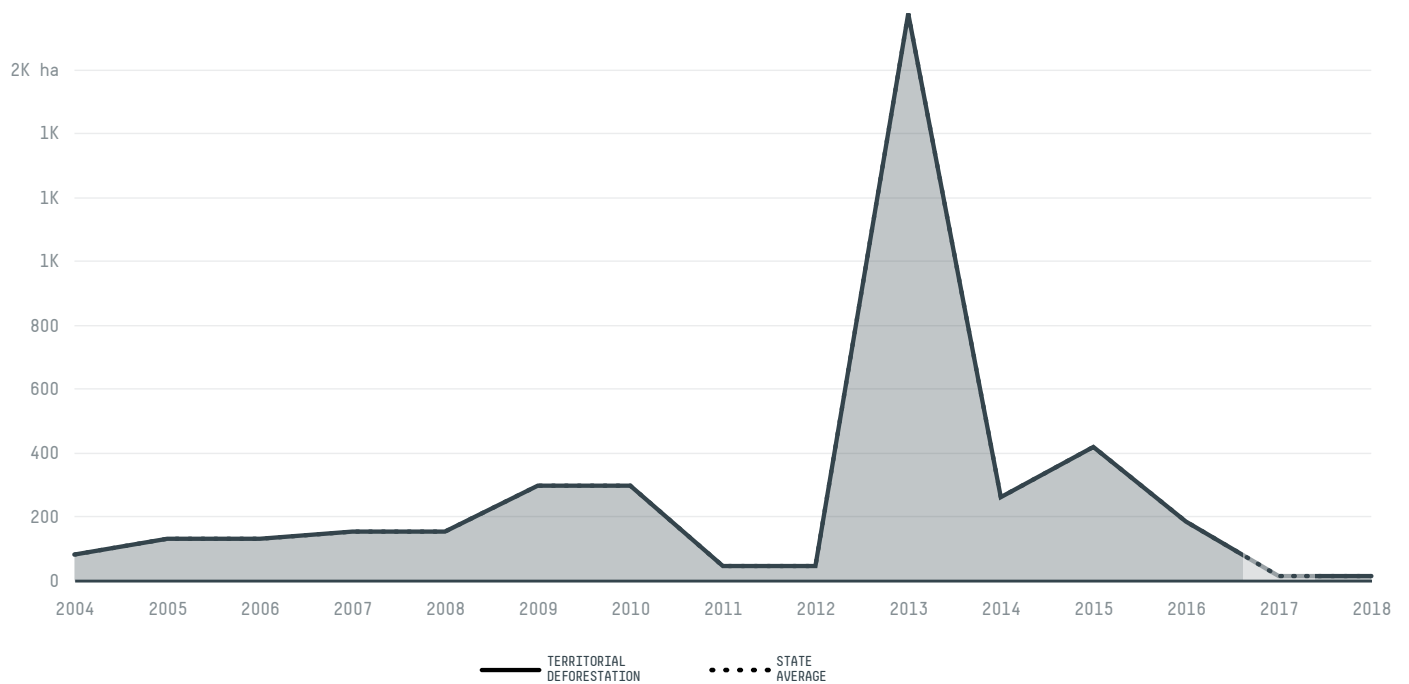
AREA    PRODUCTION OF CORN    CORN LAND  
**1,225 km<sup>2</sup>    372 t    266 ha**

In 2017, Bertolinia produced 372 t of corn occupying a total of 266 ha of land. With less than 0.01% of the total production, it ranks 1941st in Brazil in corn production.

AGRICULTURAL INDICATORS	SCORE
Production of corn	372 t
Corn yield	1.4 t/ha
Agricultural land used for corn	43.9 %
Production of corn (first crop)	372 t
Production of corn (second crop)	0 t
Area of corn (first crop)	266 ha
Area of corn (second crop)	0 ha
Corn yield (first crop)	1.4 t/ha
Corn yield (second crop)	0 t/ha
ENVIRONMENTAL INDICATORS	SCORE
Territorial deforestation	12 ha
Land-based CO2 emissions	2,543.8 t CO2

SOCIO-ECONOMIC INDICATORS	SCORE
Human Development Index	0.612 /1
GDP per capita	- USD/capita
GDP from agriculture	- %
Smallholder dominance	28 %
Reported cases of forced labour	-
Population	5,389
Reported cases of land conflicts	-
TERRITORIAL GOVERNANCE	SCORE
Legal Reserve deficit	0 ha
Legal Reserve deficit as a % of private land	0 %
Protected vegetation in private land	11,515.9 ha
Unprotected vegetation in private land	35,256.9 ha


## DEFORESTATION TRAJECTORY OF BERTOLINIA



## TOP TRADERS OF CORN IN BERTOLINIA IN 2017



## TOP IMPORTING COUNTRIES OF CORN FROM BERTOLINIA IN 2017




 Stockholm Environment Institute

 vizzuality

 The Global Environment Facility

 WWF

 Europe

 Global Canopy Programme

 The European Forest Institute


 Gordon and Betty Moore Foundation

 The Nature Conservancy

and many other organizations and individuals.

 Department for International Development

 Formas

 Norway's International Climate and Forest Initiative (NICFI)

[Terms of Use](#) · [Privacy policy](#) · [Cookie policy](#) · [Contact us](#)