



# trase

## Anisio de abreu

COMMODITY    YEAR    COUNTRY    BIOME  
**Corn**    **2017**    **Brazil**    **Caatinga**

AREA    PRODUCTION OF CORN    CORN LAND  
**338 km<sup>2</sup>**    **72 t**    **600 ha**

In 2017, Anisio De Abreu produced 72 t of corn occupying a total of 600 ha of land. With less than 0.01% of the total production, it ranks 2160th in Brazil in corn production.

AGRICULTURAL INDICATORS	SCORE
Production of corn	72 t
Corn yield	0.1 t/ha
Agricultural land used for corn	50.9 %
Production of corn (first crop)	72 t
Production of corn (second crop)	0 t
Area of corn (first crop)	600 ha
Area of corn (second crop)	0 ha
Corn yield (first crop)	0.1 t/ha
Corn yield (second crop)	0 t/ha
ENVIRONMENTAL INDICATORS	SCORE
Territorial deforestation	- ha
Land-based CO2 emissions	- t CO2

<b>SOCIO-ECONOMIC INDICATORS</b>	<b>SCORE</b>
Human Development Index	0.594 /1
GDP per capita	- USD/capita
GDP from agriculture	- %
Smallholder dominance	63 %
Reported cases of forced labour	-
Population	9,456
Reported cases of land conflicts	-
<b>TERRITORIAL GOVERNANCE</b>	<b>SCORE</b>
Legal Reserve deficit	0 ha
Legal Reserve deficit as a % of private land	0 %
Protected vegetation in private land	1,367.8 ha
Unprotected vegetation in private land	2,947.3 ha

## DEFORESTATION TRAJECTORY OF ANISIO DE ABREU

0 ha


## TOP TRADERS OF CORN IN ANISIO DE ABREU IN 2017



## TOP IMPORTING COUNTRIES OF CORN FROM ANISIO DE ABREU IN 2017




 Stockholm Environment Institute

 vizzuality

 The Global Environment Facility

 WWF

 Europe

 Global Canopy Programme

 The European Forest Institute


 Gordon and Betty Moore Foundation

 The Nature Conservancy

and many other organizations and individuals.

 Department for International Development

 Formas

 Norway's International Climate and Forest Initiative (NICFI)

[Terms of Use](#) · [Privacy policy](#) · [Cookie policy](#) · [Contact us](#)