



# trase

## Alvorada do gurgueia

COMMODITY YEAR COUNTRY BIOME  
**Corn 2017 Brazil Cerrado**

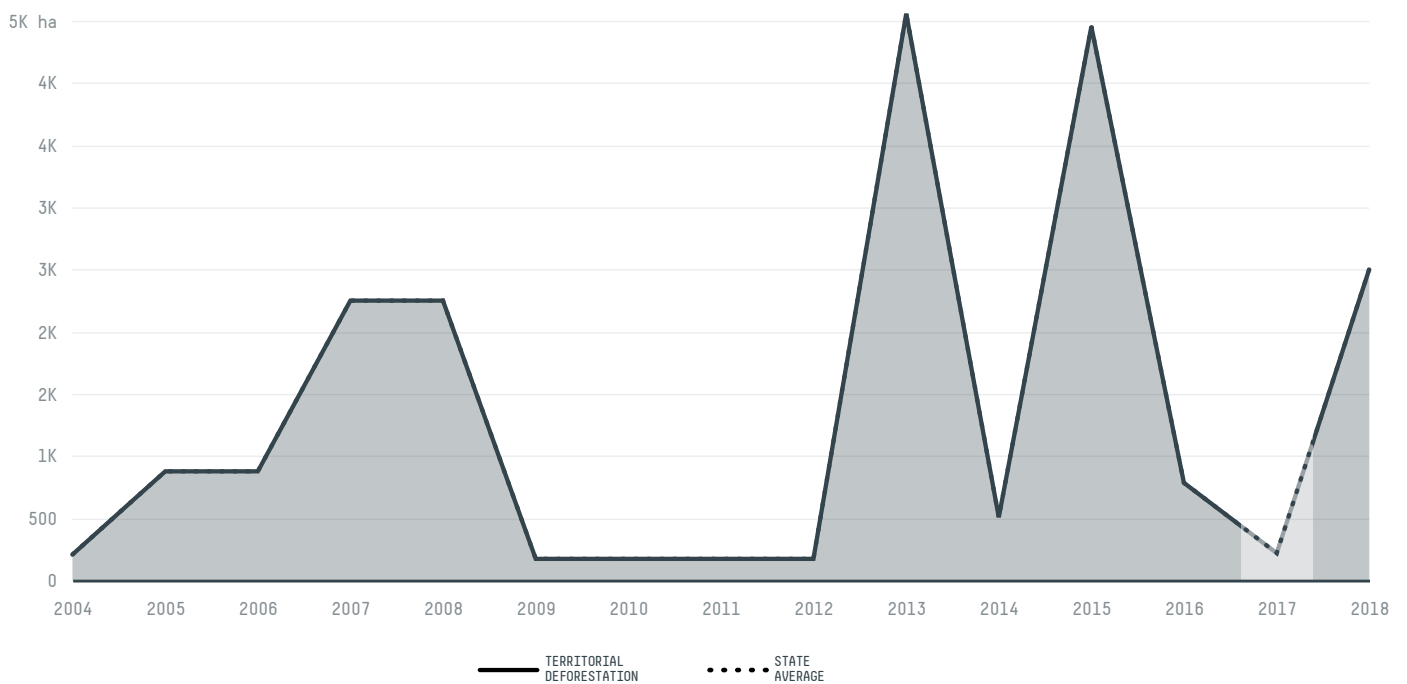
AREA PRODUCTION OF CORN CORN LAND  
**2,132 km<sup>2</sup> 22,164 t 2,598 ha**

In 2017, Alvorada Do Gurgueia produced 22,164 t of corn occupying a total of 2,598 ha of land. With 0.01% of the total production, it ranks 623rd in Brazil in corn production.

AGRICULTURAL INDICATORS	SCORE
Production of corn	22,164 t
Corn yield	8.5 t/ha
Agricultural land used for corn	20.7 %
Production of corn (first crop)	22,164 t
Production of corn (second crop)	0 t
Area of corn (first crop)	2,600 ha
Area of corn (second crop)	0 ha
Corn yield (first crop)	8.5 t/ha
Corn yield (second crop)	0 t/ha
ENVIRONMENTAL INDICATORS	SCORE
Territorial deforestation	222 ha
Land-based CO2 emissions	35,914.5 t CO2

SOCIO-ECONOMIC INDICATORS	SCORE
Human Development Index	0.578 /1
GDP per capita	- USD/capita
GDP from agriculture	- %
Smallholder dominance	20 %
Reported cases of forced labour	-
Population	5,216
Reported cases of land conflicts	-
TERRITORIAL GOVERNANCE	SCORE
Legal Reserve deficit	0 ha
Legal Reserve deficit as a % of private land	0 %
Protected vegetation in private land	23,269.2 ha
Unprotected vegetation in private land	59,485.1 ha

### DEFORESTATION TRAJECTORY OF ALVORADA DO GURGUEIA



## TOP TRADERS OF CORN IN ALVORADA DO GURGUEIA IN 2017

ALVORADA DO GURGUEIA



DOMESTIC CONSUMPTION 100%

OTHER < 0.1%

## TOP IMPORTING COUNTRIES OF CORN FROM ALVORADA DO GURGUEIA IN 2017

ALVORADA DO GURGUEIA



BRAZIL 100%

OTHER < 0.1%




 Stockholm Environment Institute

 vizzuality

 The Global Environment Facility

 WWF

 Europe

 Global Canopy Programme

 The European Forest Institute


 Gordon and Betty Moore Foundation

 The Nature Conservancy

and many other organizations and individuals.

 Department for International Development

 Formas

 Norway's International Climate and Forest Initiative (NICFI)

[Terms of Use](#) · [Privacy policy](#) · [Cookie policy](#) · [Contact us](#)