



trase

Nazaria

COMMODITY YEAR COUNTRY BIOME
Corn **2017** **Brazil** **Caatinga**

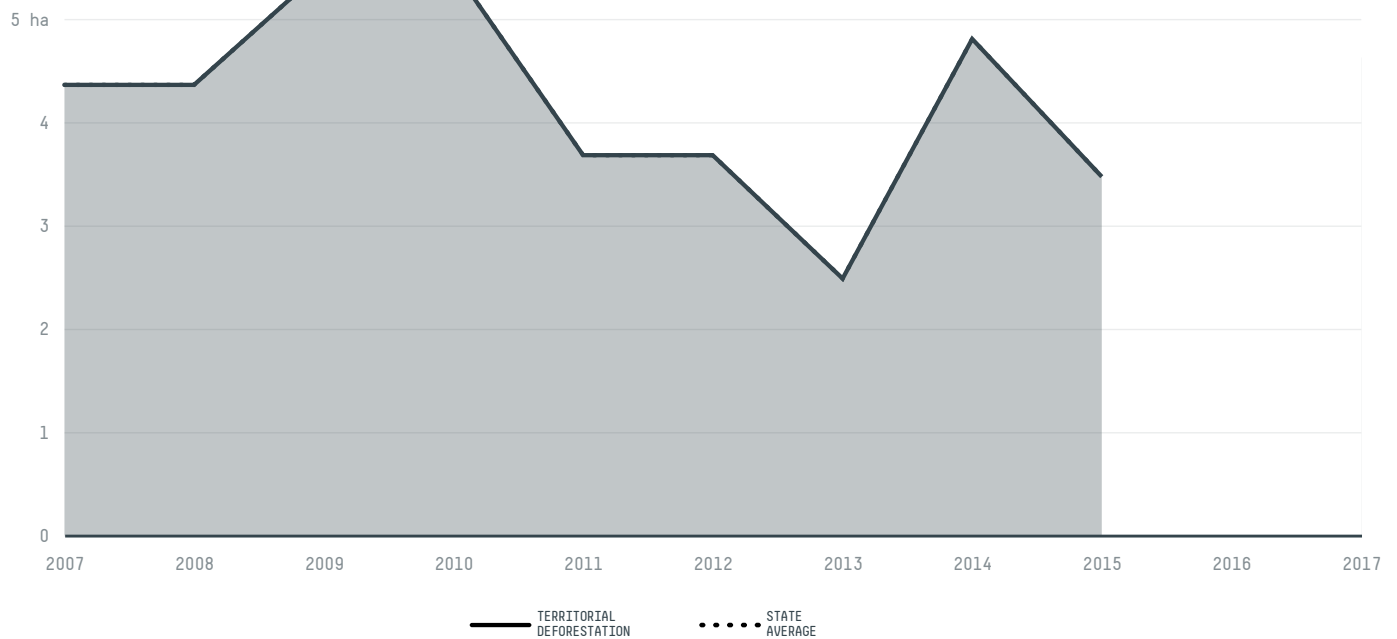
AREA PRODUCTION OF CORN CORN LAND
364 km² **397 t** **722 ha**

In 2017, Nazaria produced 397 t of corn occupying a total of 722 ha of land. With less than 0.01% of the total production, it ranks 1926th in Brazil in corn production.

AGRICULTURAL INDICATORS	SCORE
Production of corn	397 t
Corn yield	0.6 t/ha
Agricultural land used for corn	43.8 %
Production of corn (first crop)	347 t
Production of corn (second crop)	50 t
Area of corn (first crop)	694 ha
Area of corn (second crop)	25 ha
Corn yield (first crop)	0.5 t/ha
Corn yield (second crop)	2 t/ha
ENVIRONMENTAL INDICATORS	SCORE
Territorial deforestation	5 ha
Land-based CO2 emissions	698.7 t CO2

SOCIO-ECONOMIC INDICATORS	SCORE
Human Development Index	0.602 /1
GDP per capita	- USD/capita
GDP from agriculture	- %
Smallholder dominance	49 %
Reported cases of forced labour	-
Population	8,289
Reported cases of land conflicts	1
TERRITORIAL GOVERNANCE	SCORE
Legal Reserve deficit	0 ha
Legal Reserve deficit as a % of private land	0 %
Protected vegetation in private land	2,618.2 ha
Unprotected vegetation in private land	8,081.6 ha

DEFORESTATION TRAJECTORY OF NAZARIA




TOP TRADERS OF CORN IN NAZARIA IN 2017



TOP IMPORTING COUNTRIES OF CORN FROM NAZARIA IN 2017




 Stockholm Environment Institute

 vizzuality

 The Global Environment Facility

 WWF

 Europe

 Global Canopy Programme

 The European Forest Institute

 Gordon and Betty Moore Foundation

 The Nature Conservancy

and many other organizations and individuals.

 Department for International Development

 Formas

 Norway's International Climate and Forest Initiative (NICFI)

[Terms of Use](#) · [Privacy policy](#) · [Cookie policy](#) · [Contact us](#)