



# trase

## Demerval lobao

COMMODITY    YEAR    COUNTRY    BIOME  
**Corn**    **2017**    **Brazil**    **Caatinga**

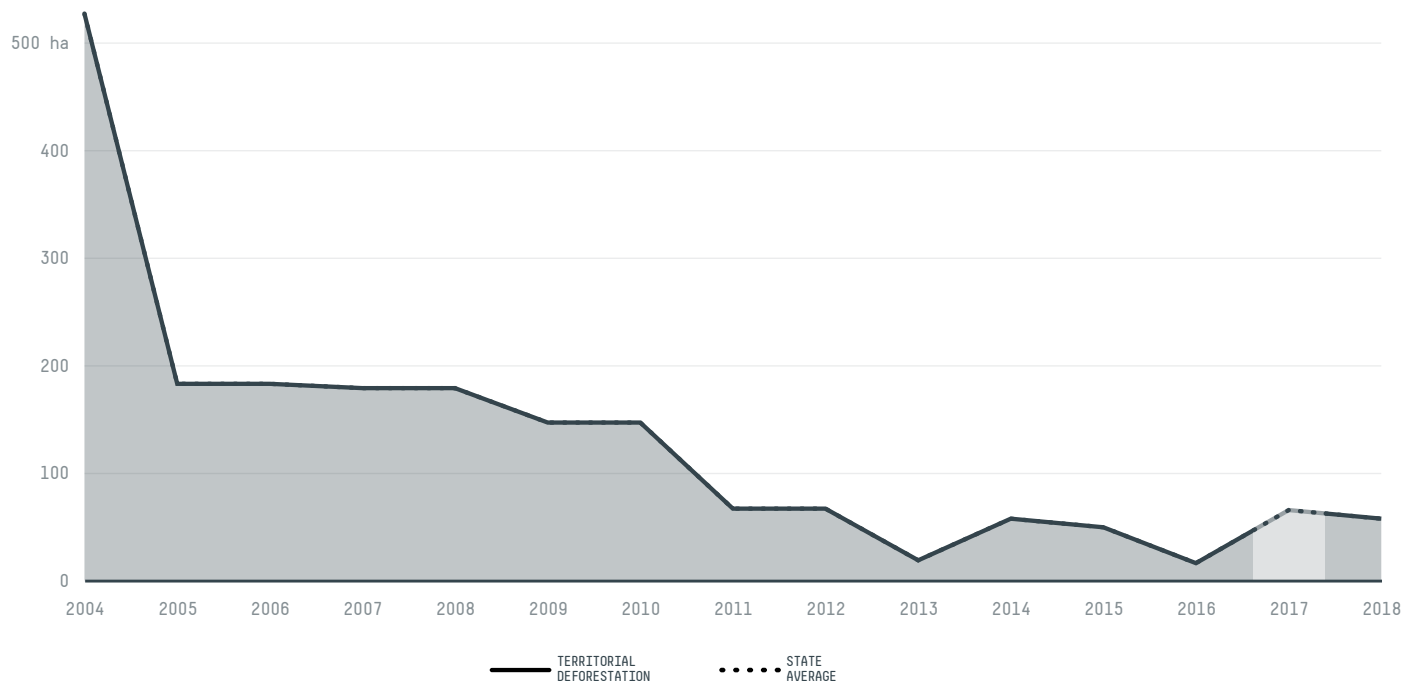
AREA    PRODUCTION OF CORN    CORN LAND  
**217 km<sup>2</sup>**    **674 t**    **613 ha**

In 2017, Demerval Lobao produced 674 t of corn occupying a total of 613 ha of land. With less than 0.01% of the total production, it ranks 1795th in Brazil in corn production.


AGRICULTURAL INDICATORS	SCORE
Production of corn	674 t
Corn yield	1.1 t/ha
Agricultural land used for corn	52.7 %
Production of corn (first crop)	524 t
Production of corn (second crop)	150 t
Area of corn (first crop)	560 ha
Area of corn (second crop)	50 ha
Corn yield (first crop)	0.9 t/ha
Corn yield (second crop)	3 t/ha
ENVIRONMENTAL INDICATORS	SCORE
Territorial deforestation	65 ha
Land-based CO2 emissions	12,753.7 t CO2

SOCIO-ECONOMIC INDICATORS	SCORE
Human Development Index	0.618 /1
GDP per capita	- USD/capita
GDP from agriculture	- %
Smallholder dominance	42 %
Reported cases of forced labour	-
Population	13,496
Reported cases of land conflicts	-
TERRITORIAL GOVERNANCE	SCORE
Legal Reserve deficit	0 ha
Legal Reserve deficit as a % of private land	0 %
Protected vegetation in private land	840.2 ha
Unprotected vegetation in private land	2,033.1 ha

### DEFORESTATION TRAJECTORY OF DEMERVAL LOBAO



## TOP TRADERS OF CORN IN DEMERVAL LOBAO IN 2017



## TOP IMPORTING COUNTRIES OF CORN FROM DEMERVAL LOBAO IN 2017



 Stockholm Environment Institute

 vizzuality

 The Global Environment Facility


 WWF

 Europe

 Global Canopy Programme

 The European Forest Institute

 Gordon and Betty Moore Foundation

 The Nature Conservancy

and many other organizations and individuals.

 Department for International Development

 Formas

 Norway's International Climate and Forest Initiative (NICFI)

[Terms of Use](#) · [Privacy policy](#) · [Cookie policy](#) · [Contact us](#)