



# trase

## Monsenhor hipolito

COMMODITY    YEAR    COUNTRY    BIOME  
**Corn    2017    Brazil    Caatinga**

AREA    PRODUCTION OF CORN    CORN LAND  
**401 km<sup>2</sup>    3 t    50 ha**

In 2017, Monsenhor Hipolito produced 3 t of corn occupying a total of 50 ha of land. With less than 0.01% of the total production, it ranks 2228th in Brazil in corn production.


AGRICULTURAL INDICATORS	SCORE
Production of corn	3 t
Corn yield	0.1 t/ha
Agricultural land used for corn	18.6 %
Production of corn (first crop)	3 t
Production of corn (second crop)	0 t
Area of corn (first crop)	550 ha
Area of corn (second crop)	0 ha
Corn yield (first crop)	0.1 t/ha
Corn yield (second crop)	0 t/ha
ENVIRONMENTAL INDICATORS	SCORE
Territorial deforestation	- ha
Land-based CO2 emissions	- t CO2

<b>SOCIO-ECONOMIC INDICATORS</b>	<b>SCORE</b>
Human Development Index	0.561 /1
GDP per capita	- USD/capita
GDP from agriculture	- %
Smallholder dominance	99 %
Reported cases of forced labour	-
Population	7,541
Reported cases of land conflicts	-
<b>TERRITORIAL GOVERNANCE</b>	<b>SCORE</b>
Legal Reserve deficit	0 ha
Legal Reserve deficit as a % of private land	0 %
Protected vegetation in private land	3,626.9 ha
Unprotected vegetation in private land	7,552.7 ha


## DEFORESTATION TRAJECTORY OF MONSENHOR HIPOLITO

0 ha

## TOP TRADERS OF CORN IN MONSENHOR HIPOLITO IN 2017



## TOP IMPORTING COUNTRIES OF CORN FROM MONSENHOR HIPOLITO IN 2017



 Stockholm Environment Institute

 vizzuality

 The Global Environment Facility


 WWF

 Europe

 Global Canopy Programme

 The European Forest Institute

 Gordon and Betty Moore Foundation

 The Nature Conservancy

and many other organizations and individuals.

 Department for International Development

 Formas

 Norway's International Climate and Forest Initiative (NICFI)

[Terms of Use](#) · [Privacy policy](#) · [Cookie policy](#) · [Contact us](#)