



trase

Campinas do piaui

COMMODITY YEAR COUNTRY BIOME
Corn 2017 Brazil Caatinga

AREA PRODUCTION OF CORN CORN LAND
831 km² 549 t 2,033 ha

In 2017, Campinas Do Piaui produced 549 t of corn occupying a total of 2,033 ha of land. With less than 0.01% of the total production, it ranks 1855th in Brazil in corn production.

AGRICULTURAL INDICATORS	SCORE
Production of corn	549 t
Corn yield	0.3 t/ha
Agricultural land used for corn	62.8 %
Production of corn (first crop)	549 t
Production of corn (second crop)	0 t
Area of corn (first crop)	2,035 ha
Area of corn (second crop)	0 ha
Corn yield (first crop)	0.3 t/ha
Corn yield (second crop)	0 t/ha
ENVIRONMENTAL INDICATORS	SCORE
Territorial deforestation	- ha
Land-based CO2 emissions	- t CO2

SOCIO-ECONOMIC INDICATORS	SCORE
Human Development Index	0.544 /1
GDP per capita	- USD/capita
GDP from agriculture	- %
Smallholder dominance	88 %
Reported cases of forced labour	-
Population	5,489
Reported cases of land conflicts	-
TERRITORIAL GOVERNANCE	SCORE
Legal Reserve deficit	10.6 ha
Legal Reserve deficit as a % of private land	0 %
Protected vegetation in private land	7,401.2 ha
Unprotected vegetation in private land	16,956.1 ha

DEFORESTATION TRAJECTORY OF CAMPINAS DO PIAUI

0 ha

TOP TRADERS OF CORN IN CAMPINAS DO PIAUI IN 2017

CAMPINAS DO PIAUI



DOMESTIC CONSUMPTION 100%

OTHER < 0.1%

TOP IMPORTING COUNTRIES OF CORN FROM CAMPINAS DO PIAUI IN 2017

CAMPINAS DO PIAUI




BRAZIL 100%

OTHER < 0.1%




 Stockholm Environment Institute

 vizzuality

 The Global Environment Facility

 WWF

 Europe

 Global Canopy Programme

 The European Forest Institute


 Gordon and Betty Moore Foundation

 The Nature Conservancy

and many other organizations and individuals.

 Department for International Development

 Formas

 Norway's International Climate and Forest Initiative (NICFI)

[Terms of Use](#) · [Privacy policy](#) · [Cookie policy](#) · [Contact us](#)